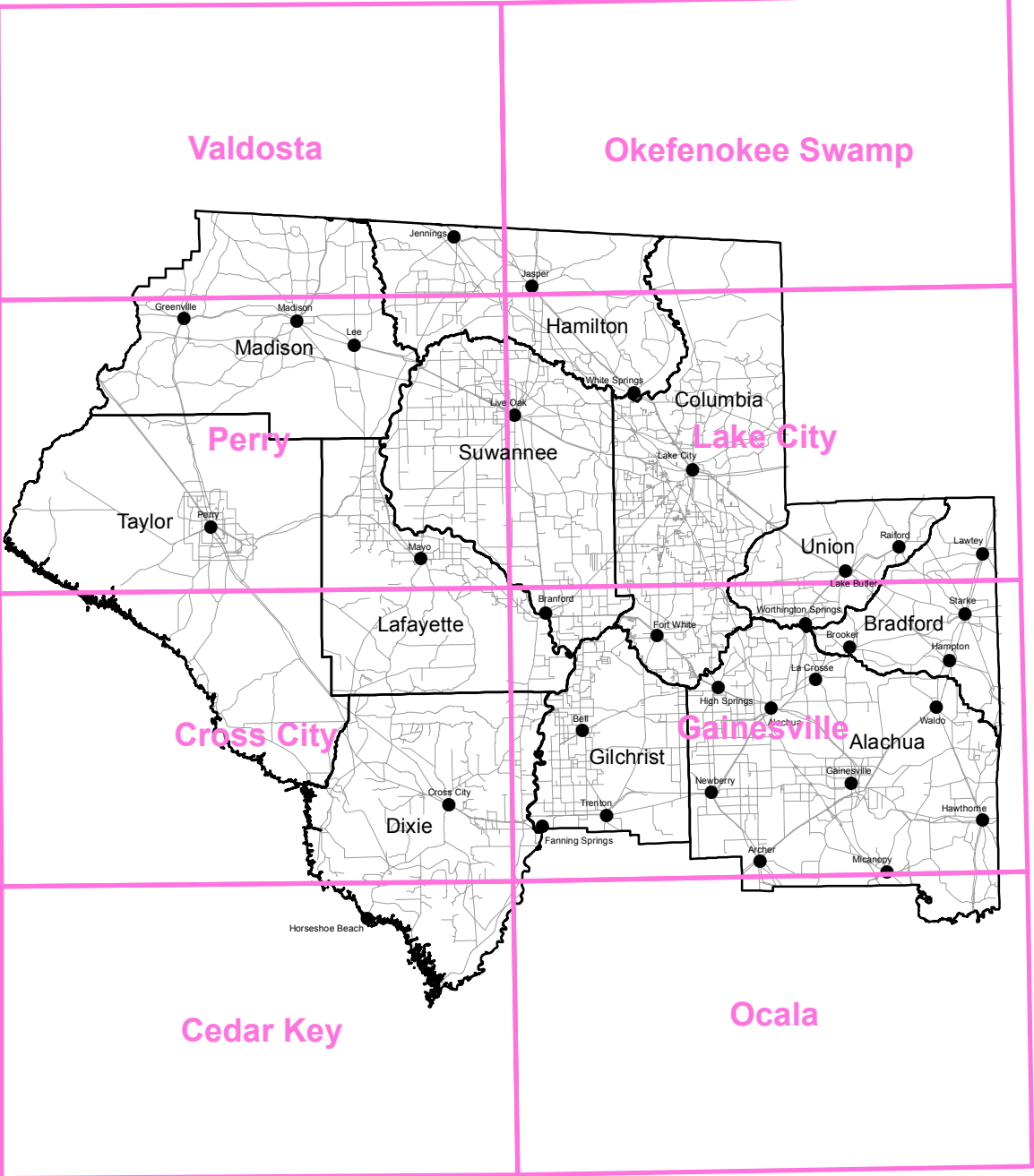


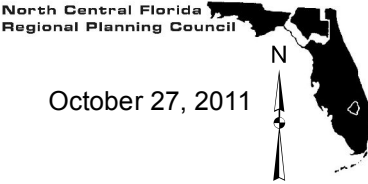
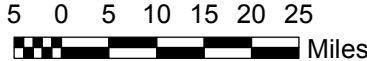
REGIONALLY SIGNIFICANT NATURAL RESOURCES
 1:100,000 INDEX MAP
 NORTH CENTRAL FLORIDA REGIONAL PLANNING DISTRICT

Part 1

Please choose map set below



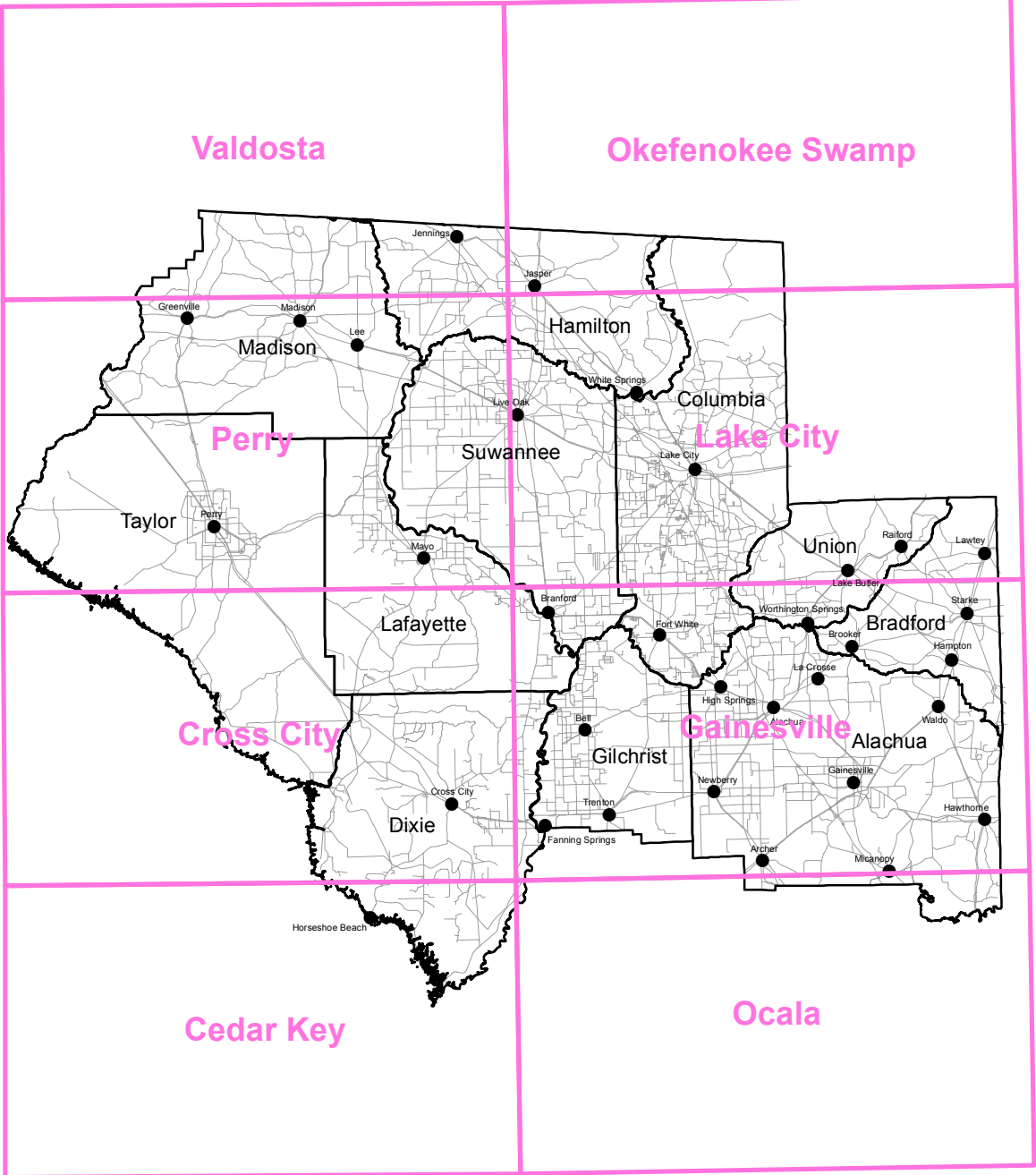
For planning purposes only. The map has been prepared as part of a strategic regional planning program and should be used only in conjunction with the text of the NORTH CENTRAL FLORIDA STRATEGIC REGIONAL POLICY PLAN. It is inappropriate to use this map for the review of development proposals or permits. The information does not, nor should it be interpreted to, represent the jurisdictional limits of any federal, state, or local regulatory program. The delineation of resources on this map is not intended to establish the future geographical scope of such programs.



October 27, 2011

County Boundaries
 1:100,000 Grid

REGIONALLY SIGNIFICANT NATURAL RESOURCES
 1:100,000 INDEX MAP
 NORTH CENTRAL FLORIDA REGIONAL PLANNING DISTRICT

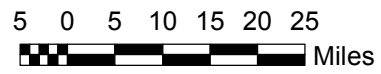


County Boundaries
 1:100,000 Grid


COASTAL AND MARINE RESOURCES
 Index Map

Please choose grid to view

For planning purposes only. The map has been prepared as part of a strategic regional planning program and should be used only in conjunction with the text of the NORTH CENTRAL FLORIDA STRATEGIC REGIONAL POLICY PLAN. It is inappropriate to use this map for the review of development proposals or permits. The information does not, nor should it be interpreted to, represent the jurisdictional limits of any federal, state, or local regulatory program. The delineation of resources on this map is not intended to establish the future geographical scope of such programs.



North Central Florida
 Regional Planning Council



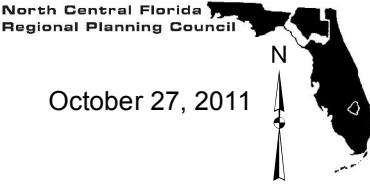
October 27, 2011

REGIONALLY SIGNIFICANT NATURAL RESOURCES
 1:100,000 INDEX MAP
 NORTH CENTRAL FLORIDA REGIONAL PLANNING DISTRICT

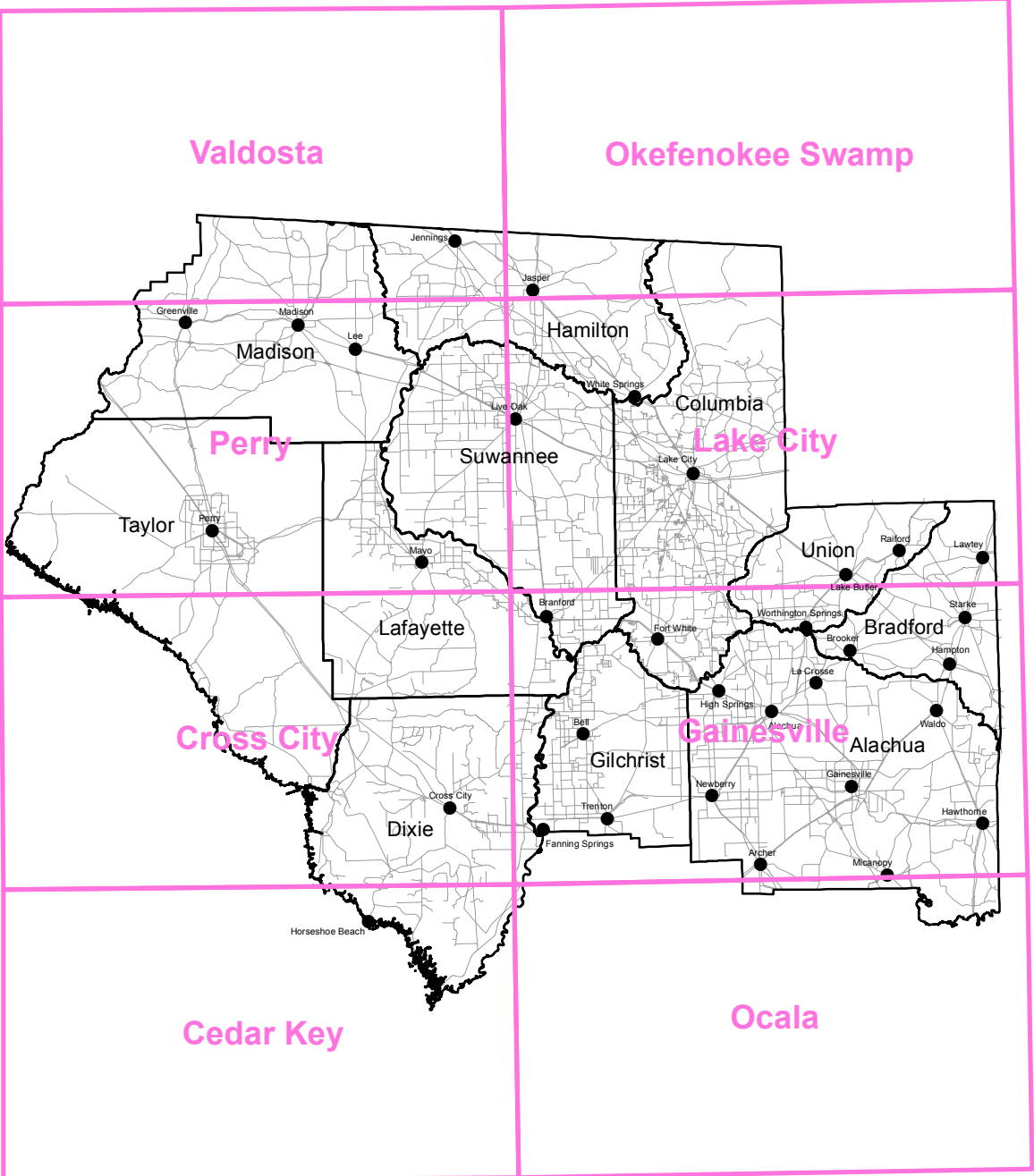
GROUND WATER RESOURCES
 Index Map

Please choose grid to view

For planning purposes only. The map has been prepared as part of a strategic regional planning program and should be used only in conjunction with the text of the NORTH CENTRAL FLORIDA STRATEGIC REGIONAL POLICY PLAN. It is inappropriate to use this map for the review of development proposals or permits. The information does not, nor should it be interpreted to, represent the jurisdictional limits of any federal, state, or local regulatory program. The delineation of resources on this map is not intended to establish the future geographical scope of such programs.



October 27, 2011



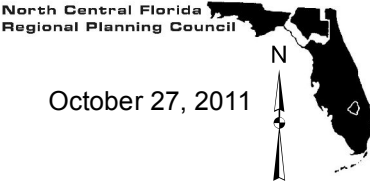
County Boundaries
 1:100,000 Grid

REGIONALLY SIGNIFICANT NATURAL RESOURCES
 1:100,000 INDEX MAP
 NORTH CENTRAL FLORIDA REGIONAL PLANNING DISTRICT

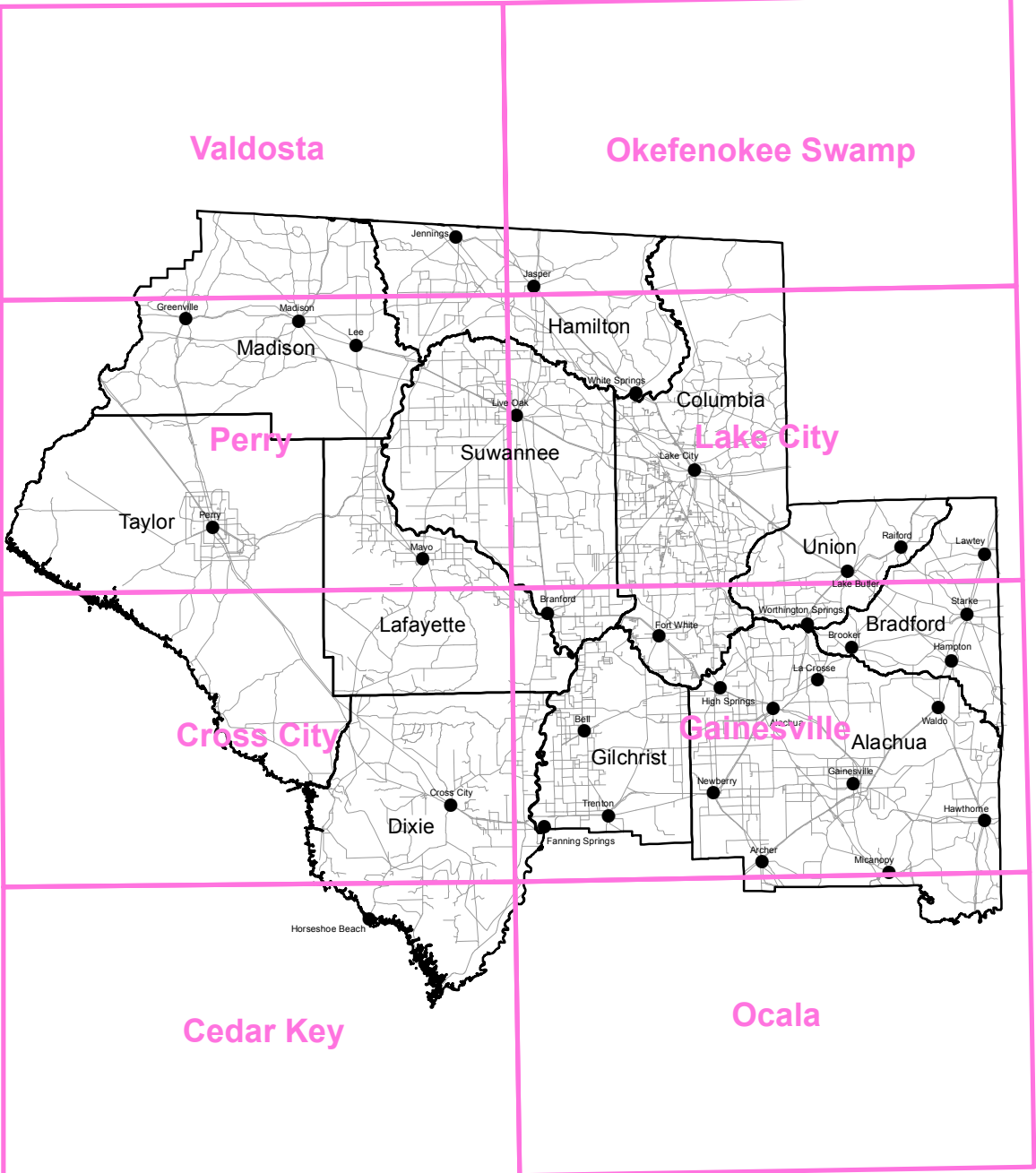
NATURAL SYSTEMS
 Index Map

Please choose grid to view

For planning purposes only. The map has been prepared as part of a strategic regional planning program and should be used only in conjunction with the text of the NORTH CENTRAL FLORIDA STRATEGIC REGIONAL POLICY PLAN. It is inappropriate to use this map for the review of development proposals or permits. The information does not, nor should it be interpreted to, represent the jurisdictional limits of any federal, state, or local regulatory program. The delineation of resources on this map is not intended to establish the future geographical scope of such programs.



October 27, 2011



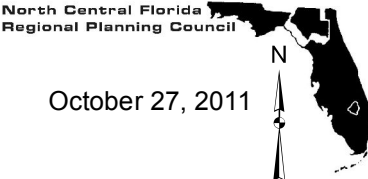
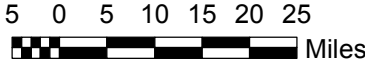
County Boundaries
 1:100,000 Grid

REGIONALLY SIGNIFICANT NATURAL RESOURCES
 1:100,000 INDEX MAP
 NORTH CENTRAL FLORIDA REGIONAL PLANNING DISTRICT

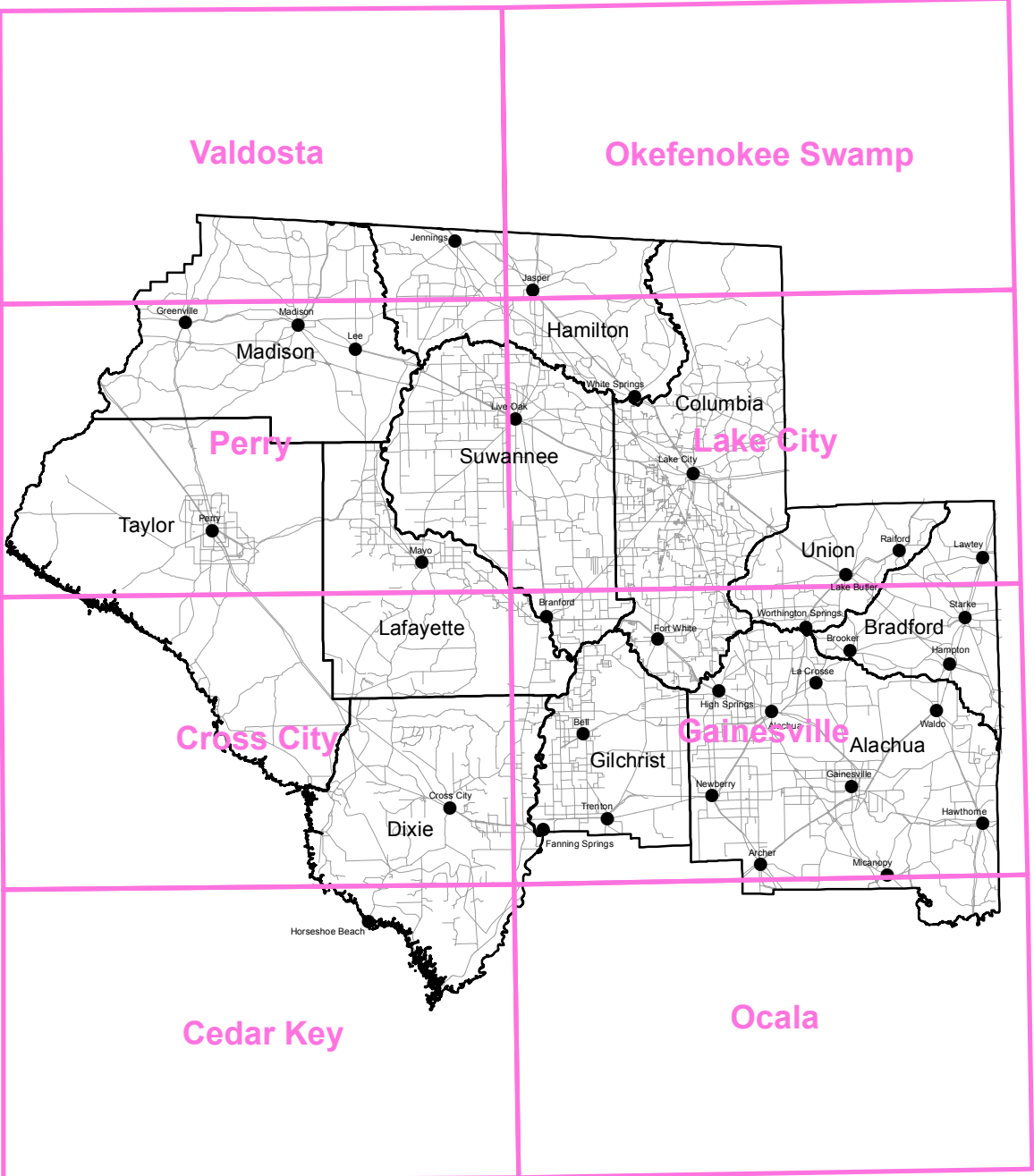
PLANNING AND RESOURCE MANAGEMENT AREAS 1
 Index Map

Please choose grid to view

For planning purposes only. The map has been prepared as part of a strategic regional planning program and should be used only in conjunction with the text of the NORTH CENTRAL FLORIDA STRATEGIC REGIONAL POLICY PLAN. It is inappropriate to use this map for the review of development proposals or permits. The information does not, nor should it be interpreted to, represent the jurisdictional limits of any federal, state, or local regulatory program. The delineation of resources on this map is not intended to establish the future geographical scope of such programs.



October 27, 2011



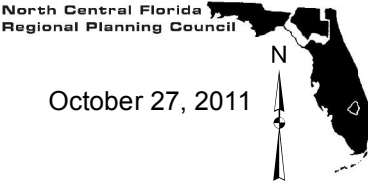
County Boundaries
 1:100,000 Grid

REGIONALLY SIGNIFICANT NATURAL RESOURCES
 1:100,000 INDEX MAP
 NORTH CENTRAL FLORIDA REGIONAL PLANNING DISTRICT

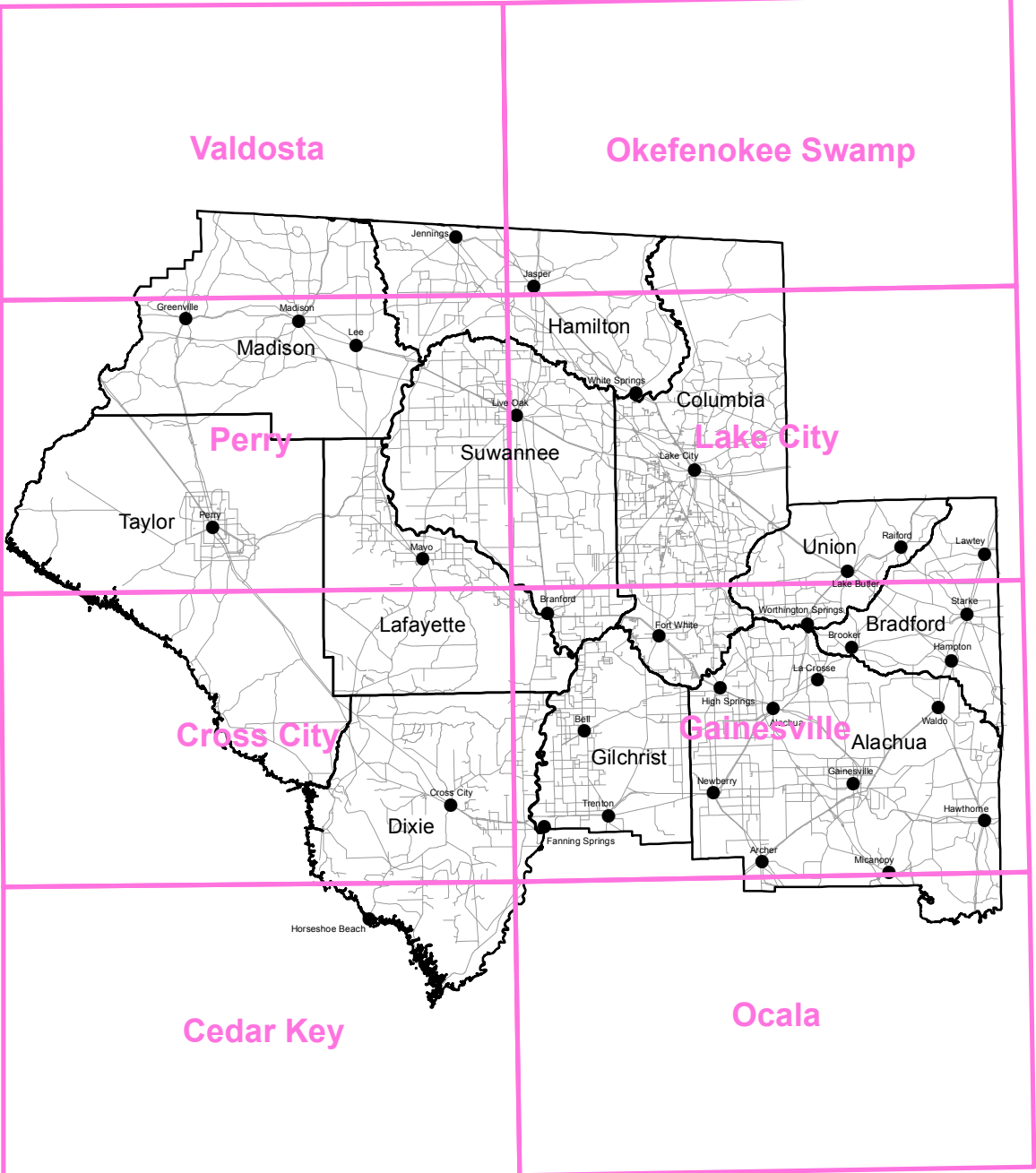
PLANNING AND RESOURCE MANAGEMENT AREAS 2
 Index Map

Please choose grid to view

For planning purposes only. The map has been prepared as part of a strategic regional planning program and should be used only in conjunction with the text of the NORTH CENTRAL FLORIDA STRATEGIC REGIONAL POLICY PLAN. It is inappropriate to use this map for the review of development proposals or permits. The information does not, nor should it be interpreted to, represent the jurisdictional limits of any federal, state, or local regulatory program. The delineation of resources on this map is not intended to establish the future geographical scope of such programs.

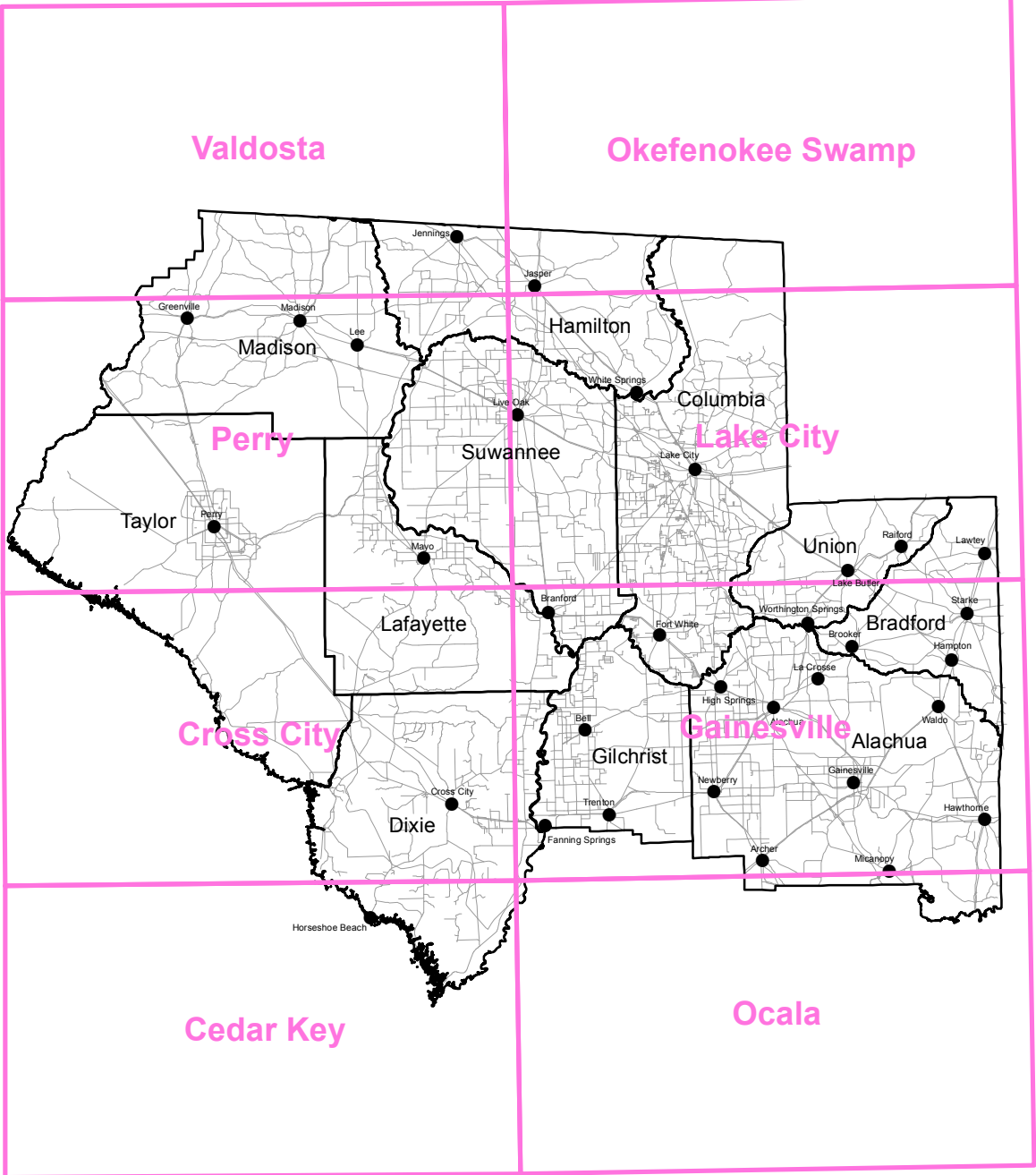


October 27, 2011



County Boundaries
 1:100,000 Grid

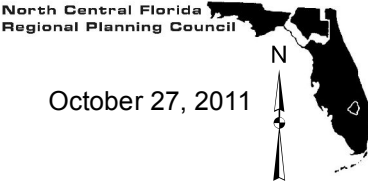
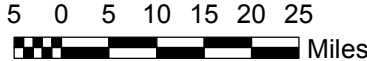
REGIONALLY SIGNIFICANT NATURAL RESOURCES
 1:100,000 INDEX MAP
 NORTH CENTRAL FLORIDA REGIONAL PLANNING DISTRICT



SURFACE WATER RESOURCES
 Index Map

Please choose grid to view

For planning purposes only. The map has been prepared as part of a strategic regional planning program and should be used only in conjunction with the text of the NORTH CENTRAL FLORIDA STRATEGIC REGIONAL POLICY PLAN. It is inappropriate to use this map for the review of development proposals or permits. The information does not, nor should it be interpreted to, represent the jurisdictional limits of any federal, state, or local regulatory program. The delineation of resources on this map is not intended to establish the future geographical scope of such programs.

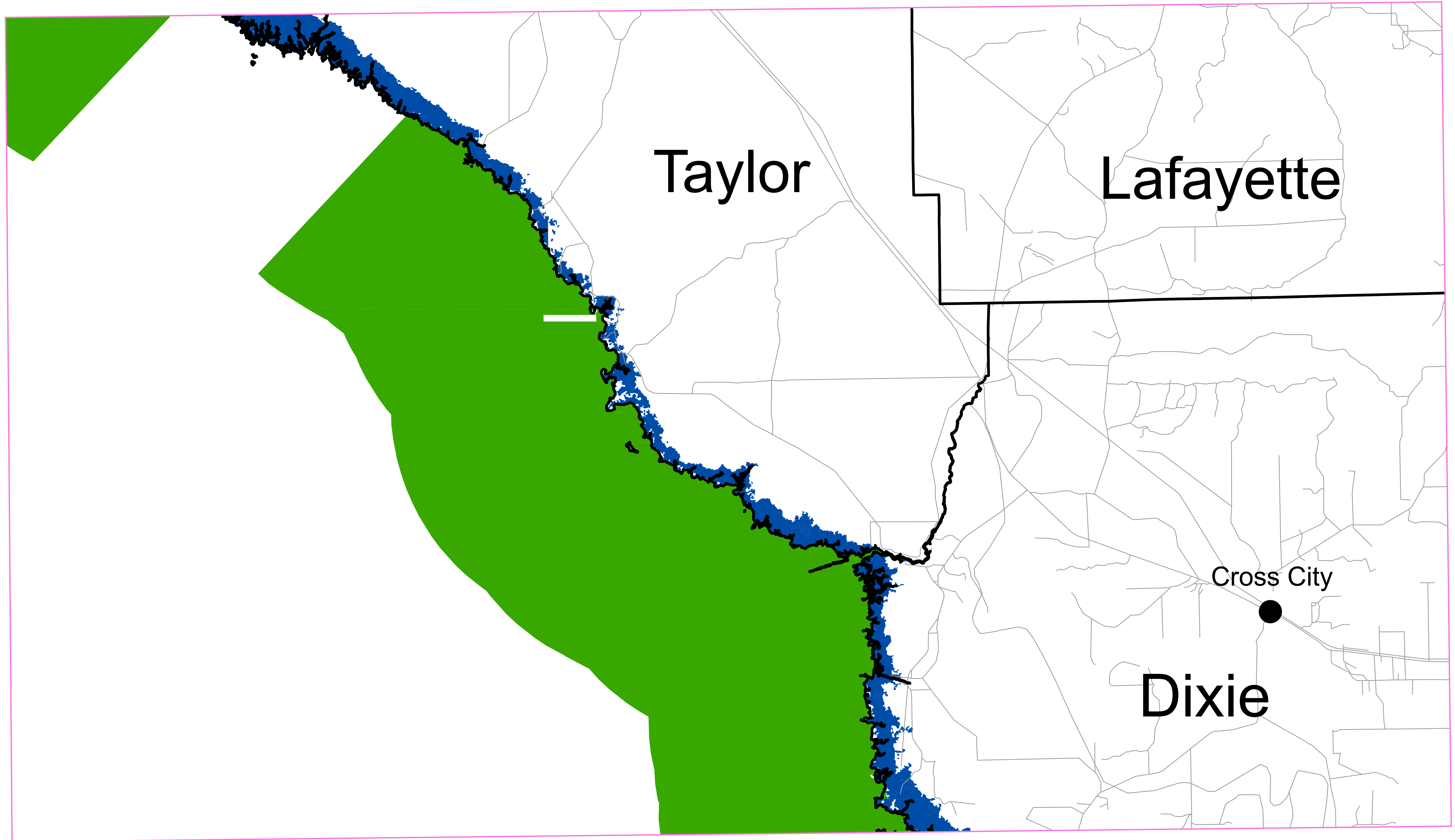


October 27, 2011




County Boundaries
 1:100,000 Grid

REGIONALLY SIGNIFICANT NATURAL RESOURCES
 COASTAL AND MARINE RESOURCES
 NORTH CENTRAL FLORIDA REGIONAL PLANNING DISTRICT

Cross City



For planning purposes only. The map has been prepared as part of a strategic regional planning program and should be used only in conjunction with the text of the NORTH CENTRAL FLORIDA STRATEGIC REGIONAL POLICY PLAN. It is inappropriate to use this map for the review of development proposals or permits. The information does not, nor should it be interpreted to, represent the jurisdictional limits of any federal, state, or local regulatory program. The delineation of resources on this map is not intended to establish the future geographical scope of such programs.

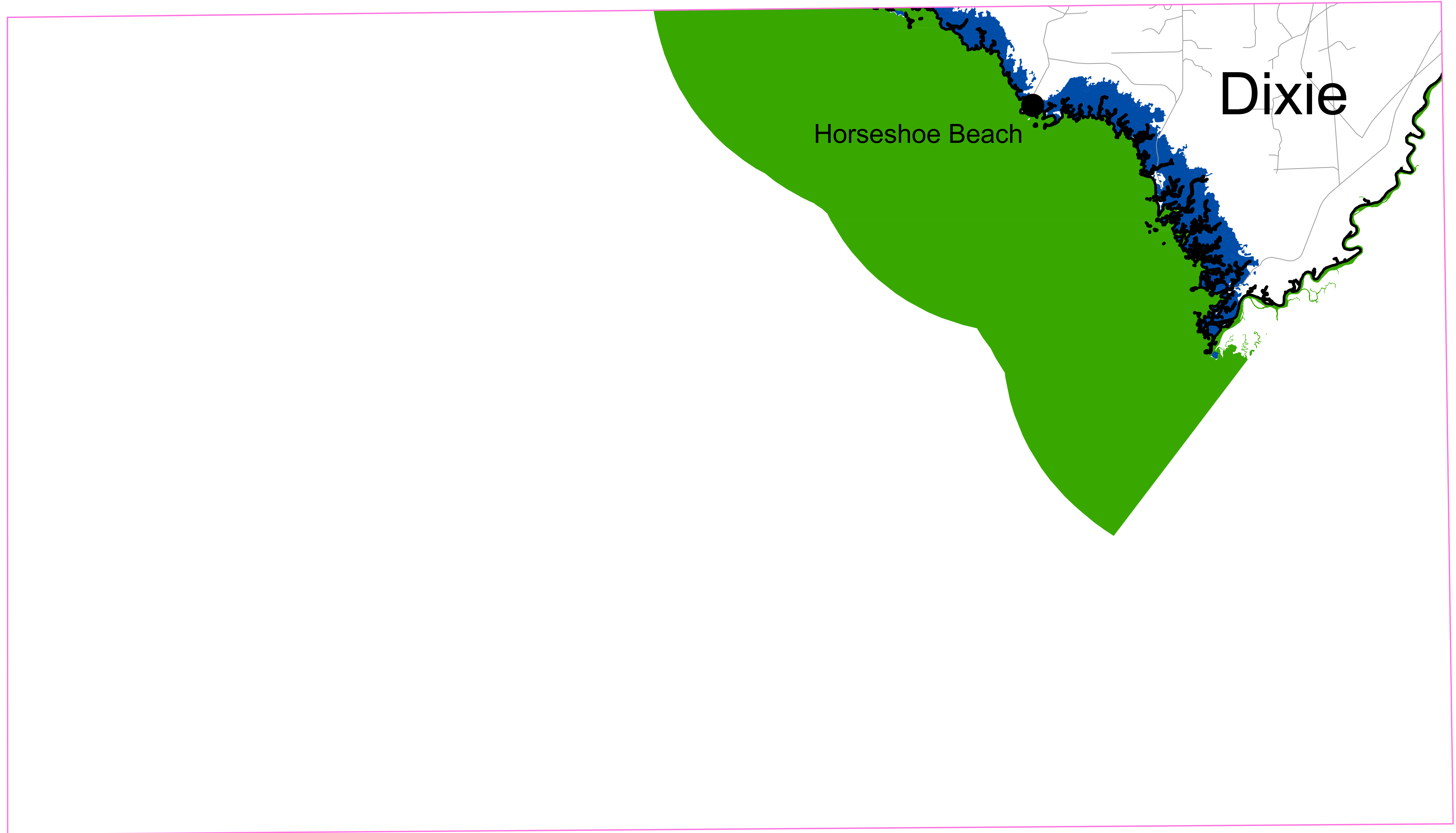
-  County Boundaries
-  Big Bend Salt Marsh
-  Big Bend Seagrass Beds

SOURCE:
 Big Bend Salt Marsh - Suwannee River Water Management District, 1997.
 Big Bend Seagrass Beds - University of Florida, Geoplan Center 1999.




REGIONALLY SIGNIFICANT NATURAL RESOURCES
 COASTAL AND MARINE RESOURCES
 NORTH CENTRAL FLORIDA REGIONAL PLANNING DISTRICT




Cedar Key



For planning purposes only. The map has been prepared as part of a strategic regional planning program and should be used only in conjunction with the text of the NORTH CENTRAL FLORIDA STRATEGIC REGIONAL POLICY PLAN. It is inappropriate to use this map for the review of development proposals or permits. The information does not, nor should it be interpreted to, represent the jurisdictional limits of any federal, state, or local regulatory program. The delineation of resources on this map is not intended to establish the future geographical scope of such programs.



1:100,000

-  County Boundaries
-  Big Bend Salt Marsh
-  Big Bend Seagrass Beds

SOURCE:
 Big Bend Salt Marsh - Suwannee River Water Management District, 1997.
 Big Bend Seagrass Beds - University of Florida, Geoplan Center 1999.

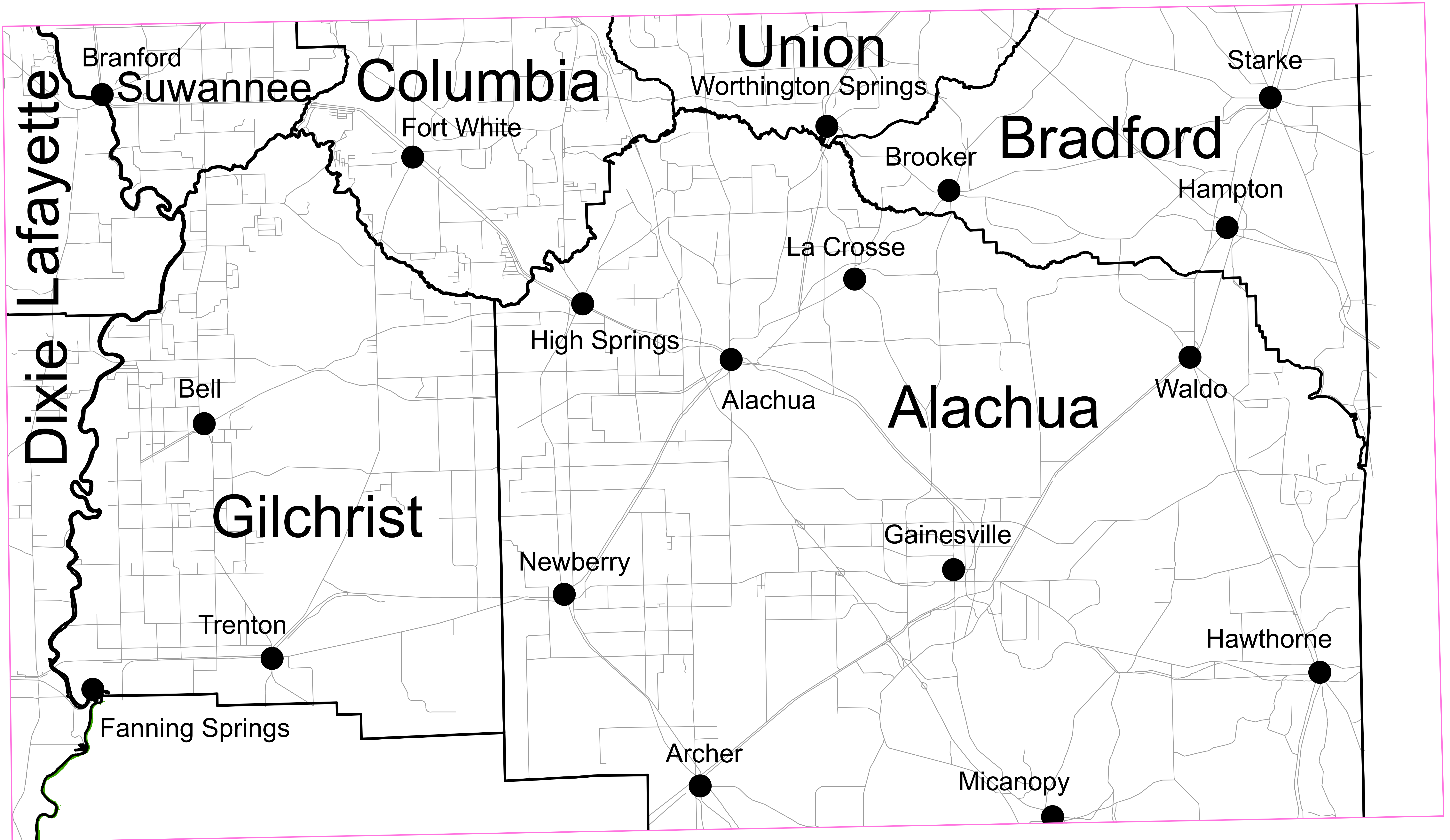
North Central Florida
 Regional Planning Council



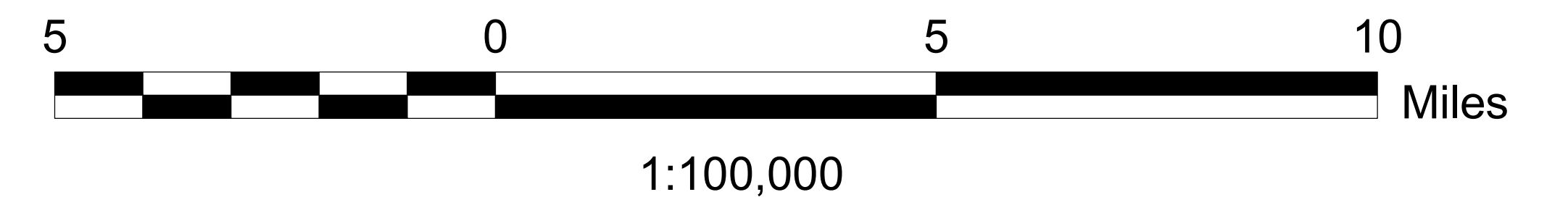
October 27, 2011




REGIONALLY SIGNIFICANT NATURAL RESOURCES
 COASTAL AND MARINE RESOURCES
 NORTH CENTRAL FLORIDA REGIONAL PLANNING DISTRICT

Gainesville



For planning purposes only. The map has been prepared as part of a strategic regional planning program and should be used only in conjunction with the text of the NORTH CENTRAL FLORIDA STRATEGIC REGIONAL POLICY PLAN. It is inappropriate to use this map for the review of development proposals or permits. The information does not, nor should it be interpreted to, represent the jurisdictional limits of any federal, state, or local regulatory program. The delineation of resources on this map is not intended to establish the future geographical scope of such programs.



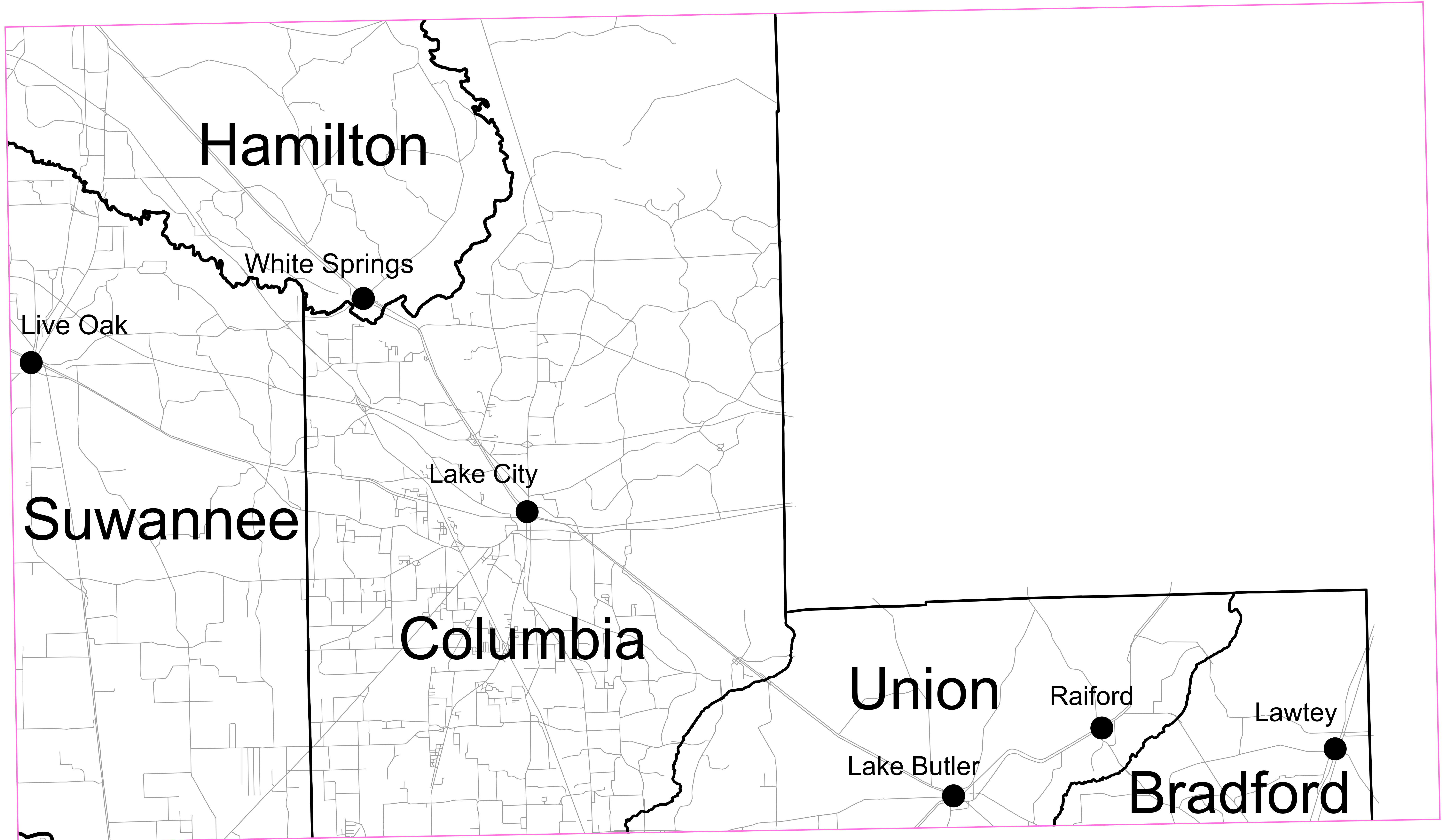
-  County Boundaries
-  Big Bend Salt Marsh
-  Big Bend Seagrass Beds

SOURCE:
 Big Bend Salt Marsh - Suwannee River Water Management District, 1997.
 Big Bend Seagrass Beds - University of Florida, Geoplan Center 1999.



REGIONALLY SIGNIFICANT NATURAL RESOURCES
 COASTAL AND MARINE RESOURCES
 NORTH CENTRAL FLORIDA REGIONAL PLANNING DISTRICT




Lake City



For planning purposes only. The map has been prepared as part of a strategic regional planning program and should be used only in conjunction with the text of the NORTH CENTRAL FLORIDA STRATEGIC REGIONAL POLICY PLAN. It is inappropriate to use this map for the review of development proposals or permits. The information does not, nor should it be interpreted to, represent the jurisdictional limits of any federal, state, or local regulatory program. The delineation of resources on this map is not intended to establish the future geographical scope of such programs.



1:100,000

-  County Boundaries
-  Big Bend Salt Marsh
-  Big Bend Seagrass Beds

SOURCE:
 Big Bend Salt Marsh - Suwannee River Water Management District, 1997.
 Big Bend Seagrass Beds - University of Florida, Geoplan Center 1999.



October 27, 2011

REGIONALLY SIGNIFICANT NATURAL RESOURCES
COASTAL AND MARINE RESOURCES
NORTH CENTRAL FLORIDA REGIONAL PLANNING DISTRICT

Ocala

Micanopy

Alachua

For planning purposes only. The map has been prepared as part of a strategic regional planning program and should be used only in conjunction with the text of the NORTH CENTRAL FLORIDA STRATEGIC REGIONAL POLICY PLAN. It is inappropriate to use this map for the review of development proposals or permits. The information does not, nor should it be interpreted to, represent the jurisdictional limits of any federal, state, or local regulatory program. The delineation of resources on this map is not intended to establish the future geographical scope of such programs.



1:100,000

- County Boundaries
- Big Bend Salt Marsh
- Big Bend Seagrass Beds

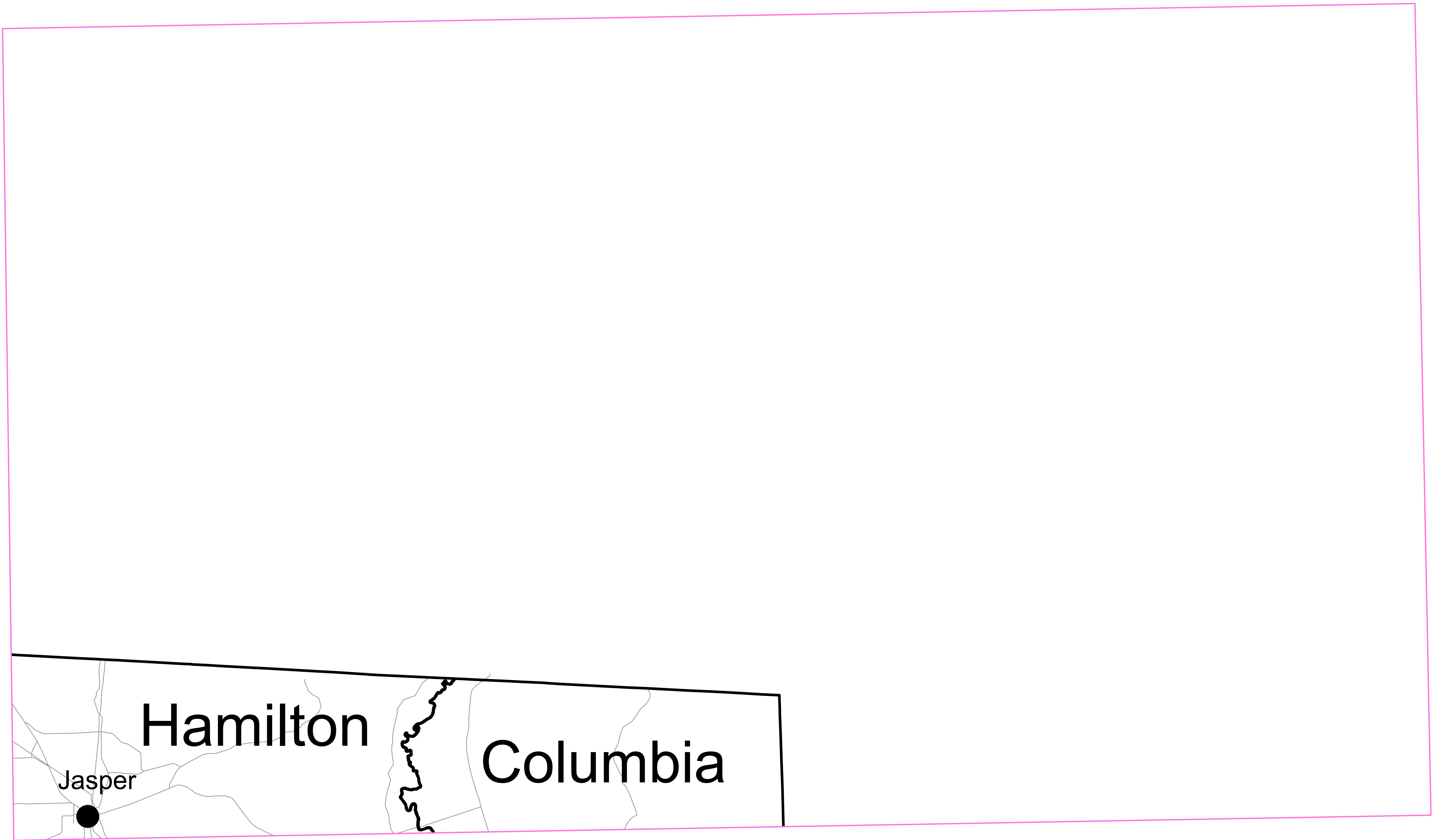
SOURCE:
Big Bend Salt Marsh - Suwannee River Water Management District, 1997.
Big Bend Seagrass Beds - University of Florida, Geoplan Center 1999.



October 27, 2011

REGIONALLY SIGNIFICANT NATURAL RESOURCES
 COASTAL AND MARINE RESOURCES
 NORTH CENTRAL FLORIDA REGIONAL PLANNING DISTRICT

Okefenokee Swamp

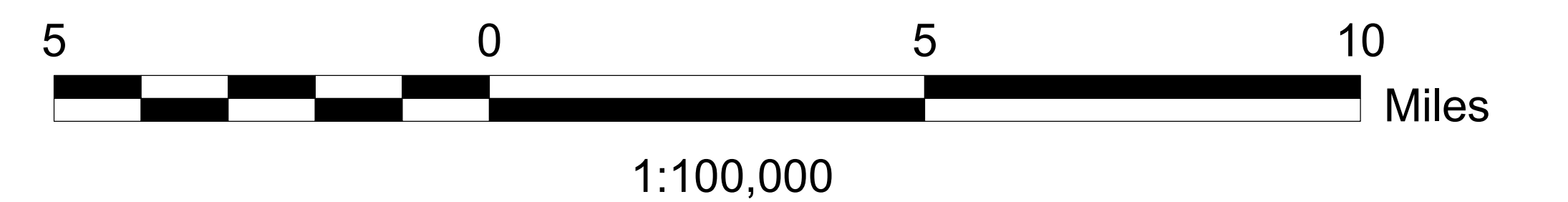





Hamilton

Columbia

Jasper

For planning purposes only. The map has been prepared as part of a strategic regional planning program and should be used only in conjunction with the text of the NORTH CENTRAL FLORIDA STRATEGIC REGIONAL POLICY PLAN. It is inappropriate to use this map for the review of development proposals or permits. The information does not, nor should it be interpreted to, represent the jurisdictional limits of any federal, state, or local regulatory program. The delineation of resources on this map is not intended to establish the future geographical scope of such programs.



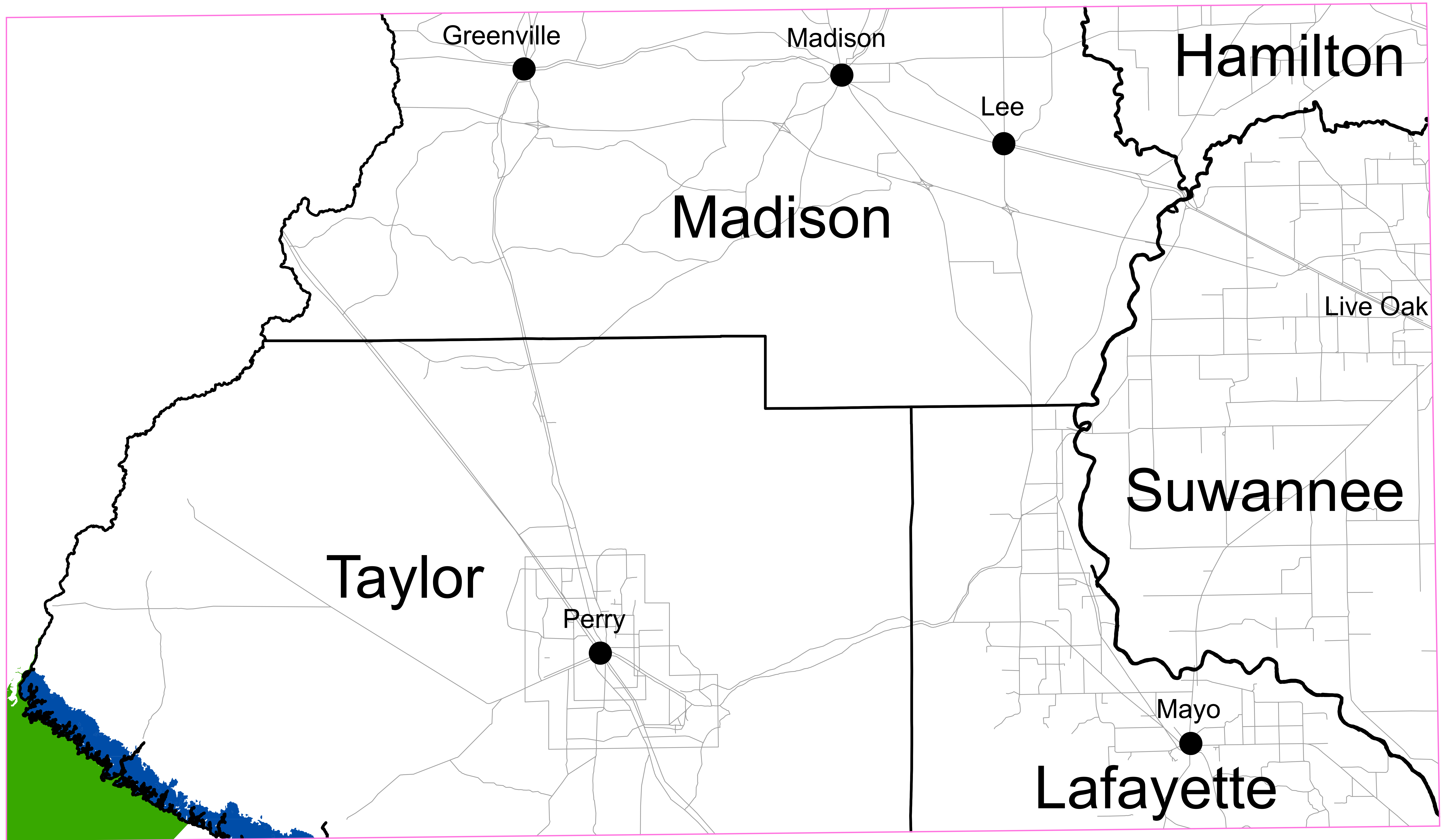
-  County Boundaries
-  Big Bend Salt Marsh
-  Big Bend Seagrass Beds

SOURCE:
 Big Bend Salt Marsh - Suwannee River Water Management District, 1997.
 Big Bend Seagrass Beds - University of Florida, Geoplan Center 1999.

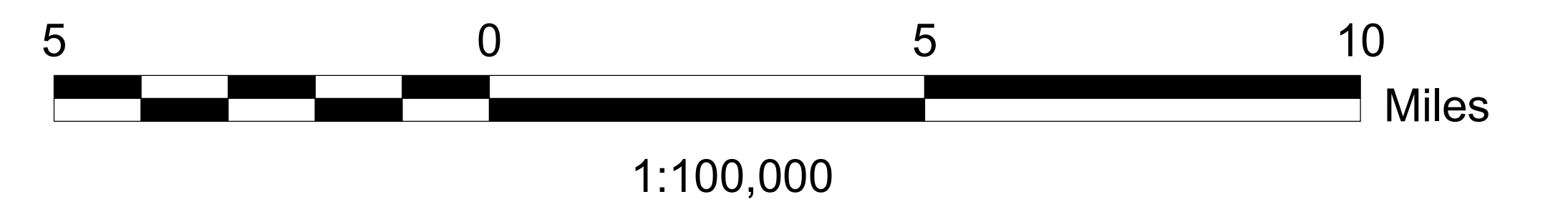





REGIONALLY SIGNIFICANT NATURAL RESOURCES
 COASTAL AND MARINE RESOURCES
 NORTH CENTRAL FLORIDA REGIONAL PLANNING DISTRICT

Perry



For planning purposes only. The map has been prepared as part of a strategic regional planning program and should be used only in conjunction with the text of the NORTH CENTRAL FLORIDA STRATEGIC REGIONAL POLICY PLAN. It is inappropriate to use this map for the review of development proposals or permits. The information does not, nor should it be interpreted to, represent the jurisdictional limits of any federal, state, or local regulatory program. The delineation of resources on this map is not intended to establish the future geographical scope of such programs.



-  County Boundaries
-  Big Bend Salt Marsh
-  Big Bend Seagrass Beds

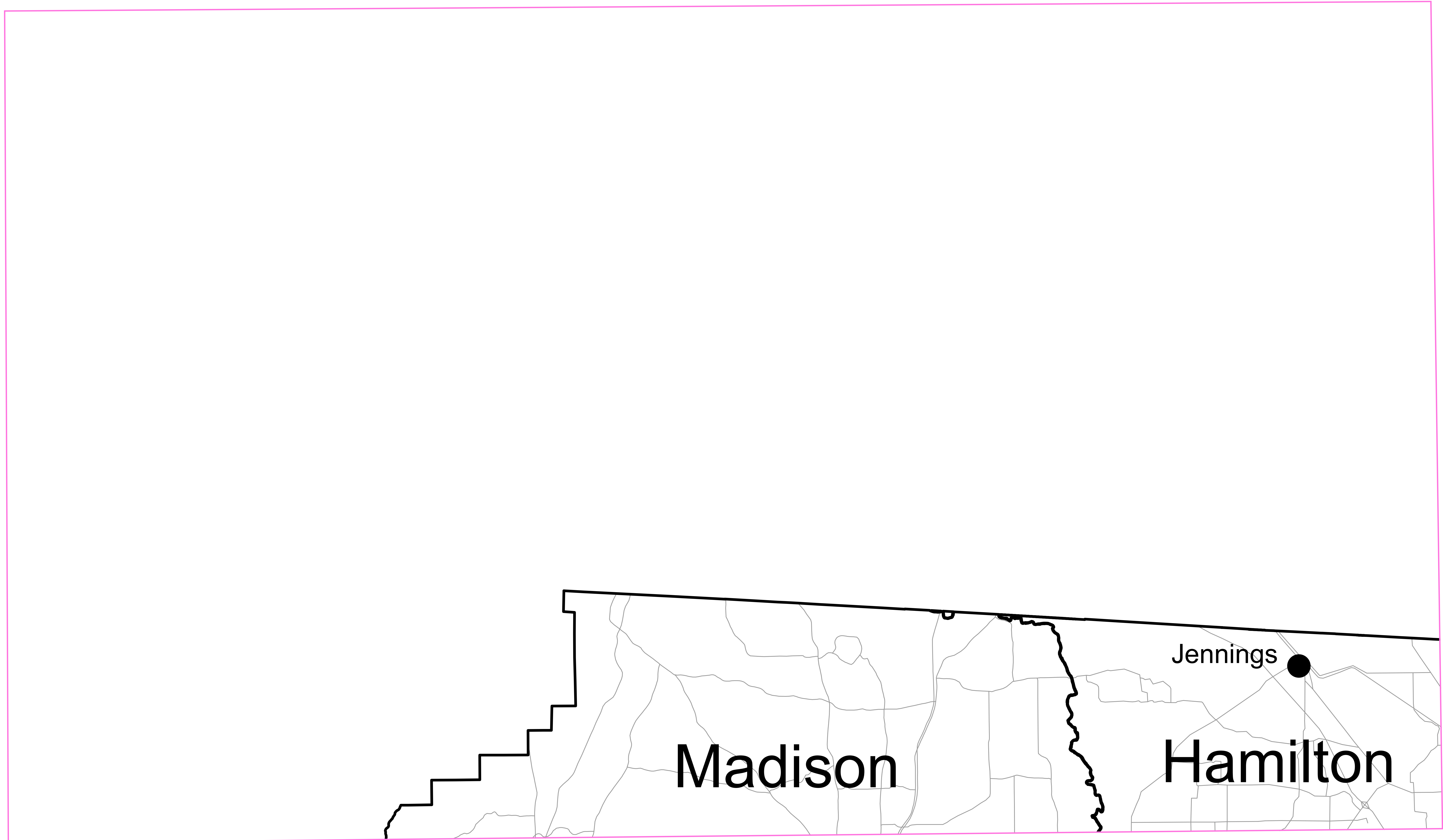
SOURCE:
 Big Bend Salt Marsh - Suwannee River Water Management District, 1997.
 Big Bend Seagrass Beds - University of Florida, Geoplan Center 1999.



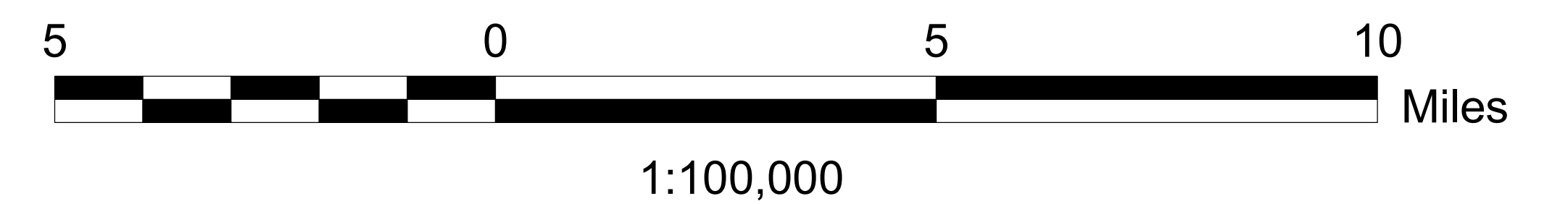
October 27, 2011




REGIONALLY SIGNIFICANT NATURAL RESOURCES
 COASTAL AND MARINE RESOURCES
 NORTH CENTRAL FLORIDA REGIONAL PLANNING DISTRICT

Valdosta



For planning purposes only. The map has been prepared as part of a strategic regional planning program and should be used only in conjunction with the text of the NORTH CENTRAL FLORIDA STRATEGIC REGIONAL POLICY PLAN. It is inappropriate to use this map for the review of development proposals or permits. The information does not, nor should it be interpreted to, represent the jurisdictional limits of any federal, state, or local regulatory program. The delineation of resources on this map is not intended to establish the future geographical scope of such programs.



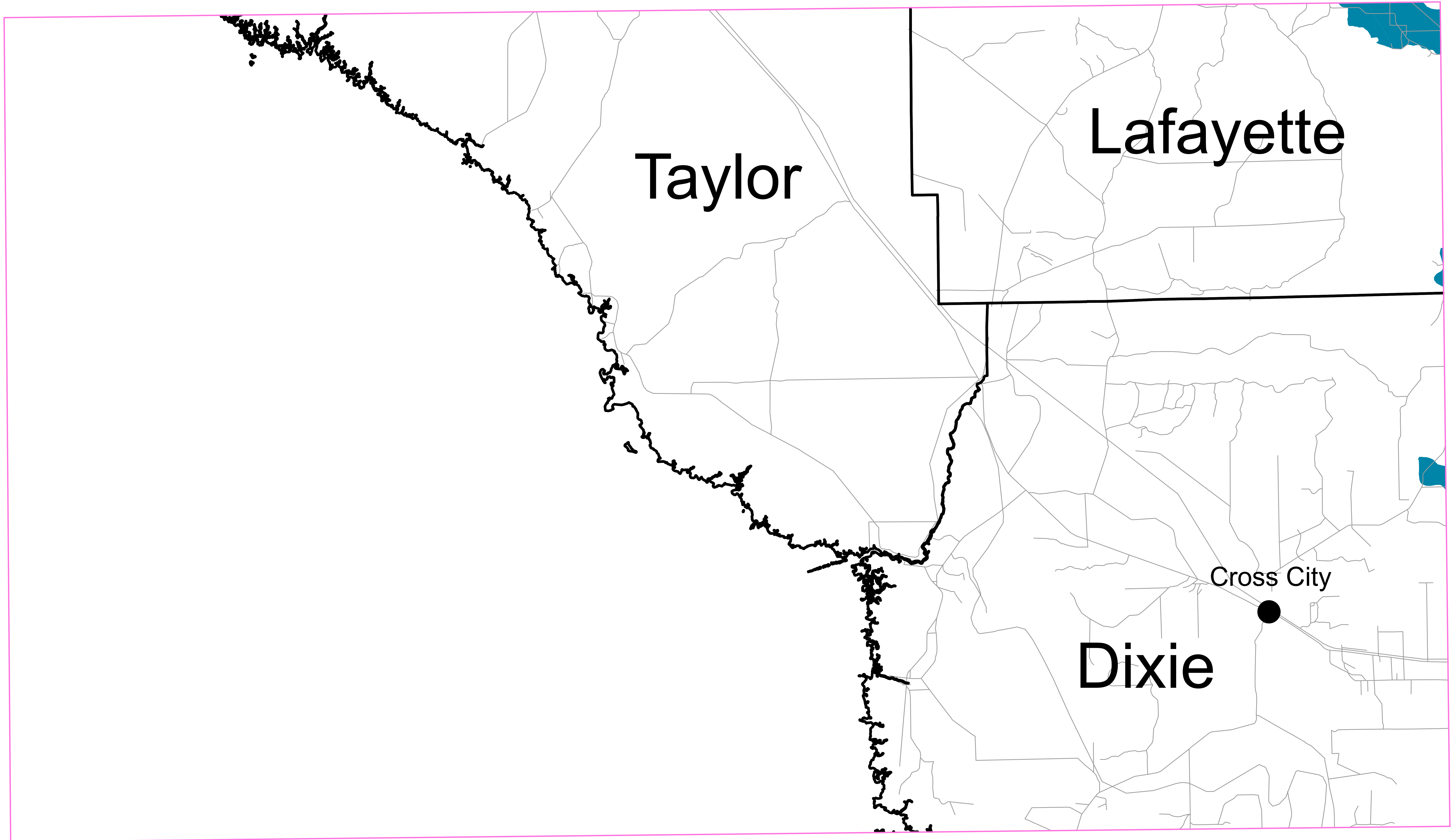
-  County Boundaries
-  Big Bend Salt Marsh
-  Big Bend Seagrass Beds






SOURCE:
 Big Bend Salt Marsh - Suwannee River Water Management District, 1997.
 Big Bend Seagrass Beds - University of Florida, Geoplan Center 1999.



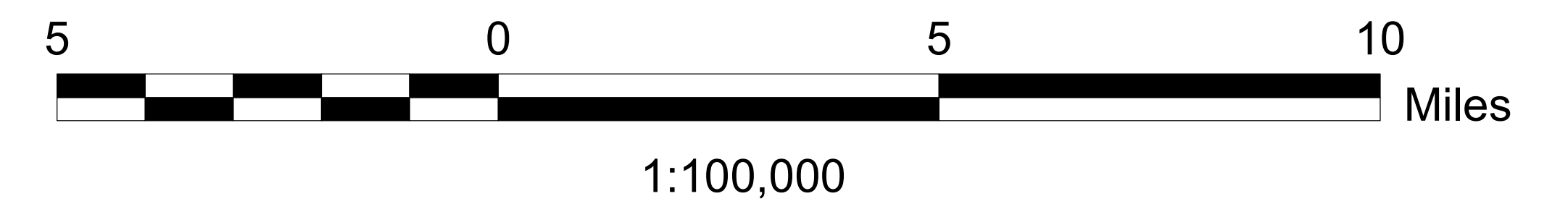
REGIONALLY SIGNIFICANT NATURAL RESOURCES
GROUND WATER RESOURCES
NORTH CENTRAL FLORIDA REGIONAL PLANNING DISTRICT

Cross City



-  County Boundaries
-  Sinks
-  Ichetucknee Trace
-  Stream-to-Sink Watershed
-  Areas Of High Recharge Potential To The Florida Aquifer

For planning purposes only. The map has been prepared as part of a strategic regional planning program and should be used only in conjunction with the text of the NORTH CENTRAL FLORIDA STRATEGIC REGIONAL POLICY PLAN. It is inappropriate to use this map for the review of development proposals or permits. The information does not, nor should it be interpreted to, represent the jurisdictional limits of any federal, state, or local regulatory program. The delineation of resources on this map is not intended to establish the future geographical scope of such programs.



SOURCE:
Sinks - U.S. Geological Survey topographic maps, 1981.
Ichetucknee Trace - Columbia County Comprehensive Plan, 1999.
Stream-to-Sink Watersheds - Alachua county, 2009 & Suwannee River Water Management District, 2001.
Areas of High Recharge Potential to the Florida Aquifer - Alachua County, 2009, Columbia County, 2009 & Suwannee River Water Management District, 2001.

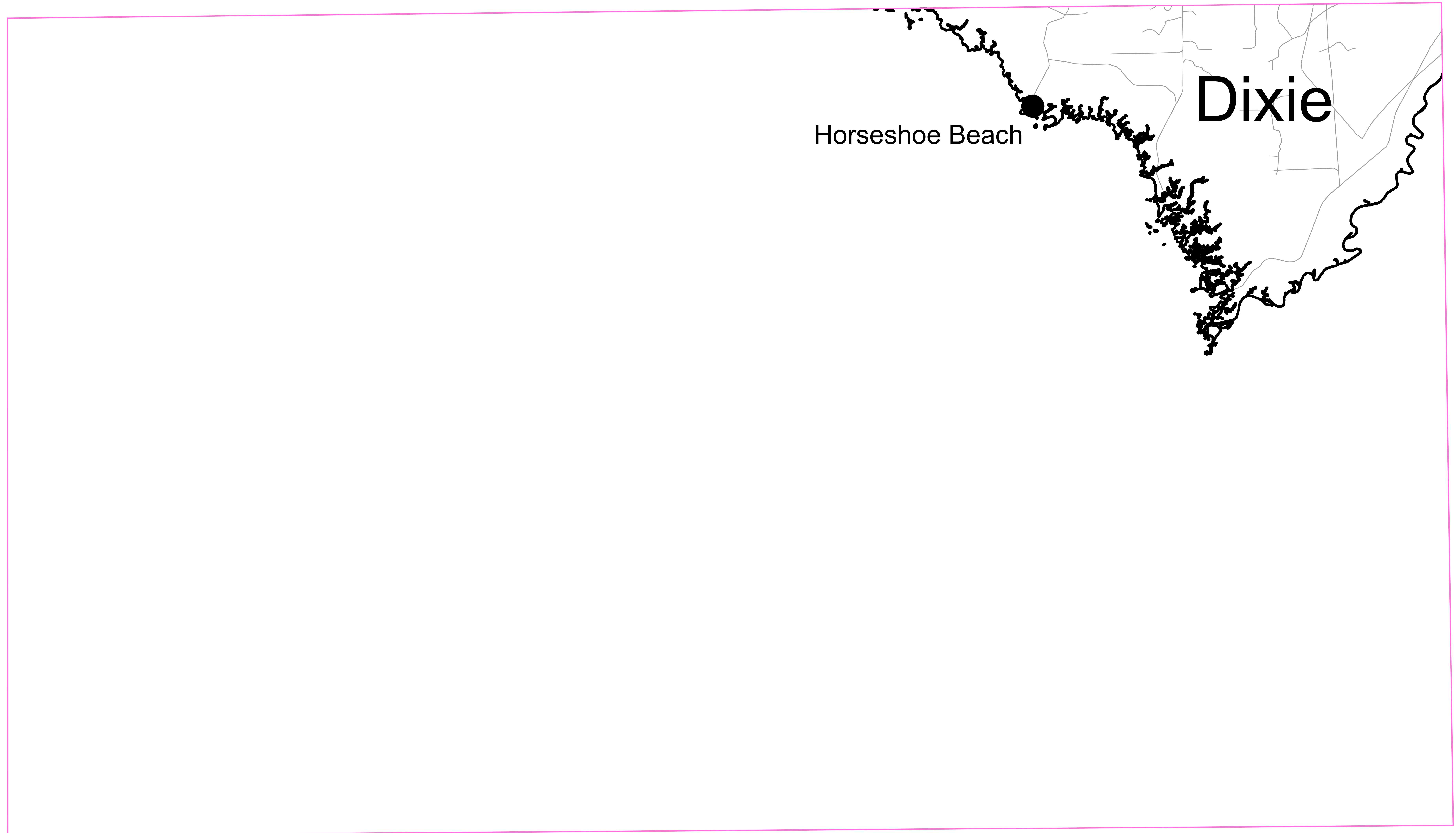
North Central Florida
Regional Planning Council








October 27, 2011

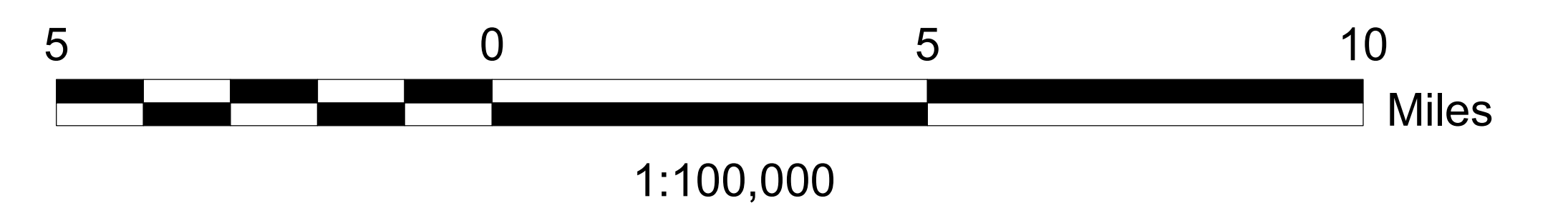
REGIONALLY SIGNIFICANT NATURAL RESOURCES
 GROUND WATER RESOURCES
 NORTH CENTRAL FLORIDA REGIONAL PLANNING DISTRICT

Cedar Key



-  County Boundaries
-  Sinks
-  Ichetucknee Trace
-  Stream-to-Sink Watershed
-  Areas Of High Recharge Potential To The Florida Aquifer

For planning purposes only. The map has been prepared as part of a strategic regional planning program and should be used only in conjunction with the text of the NORTH CENTRAL FLORIDA STRATEGIC REGIONAL POLICY PLAN. It is inappropriate to use this map for the review of development proposals or permits. The information does not, nor should it be interpreted to, represent the jurisdictional limits of any federal, state, or local regulatory program. The delineation of resources on this map is not intended to establish the future geographical scope of such programs.



SOURCE:
 Sinks - U.S. Geological Survey topographic maps, 1981.
 Ichetucknee Trace - Columbia County Comprehensive Plan, 1999.
 Stream-to-Sink Watersheds - Alachua county, 2009 & Suwannee River Water Management District, 2001.
 Areas of High Recharge Potential to the Florida Aquifer - Alachua County, 2009, Columbia County, 2009 & Suwannee River Water Management District, 2001.

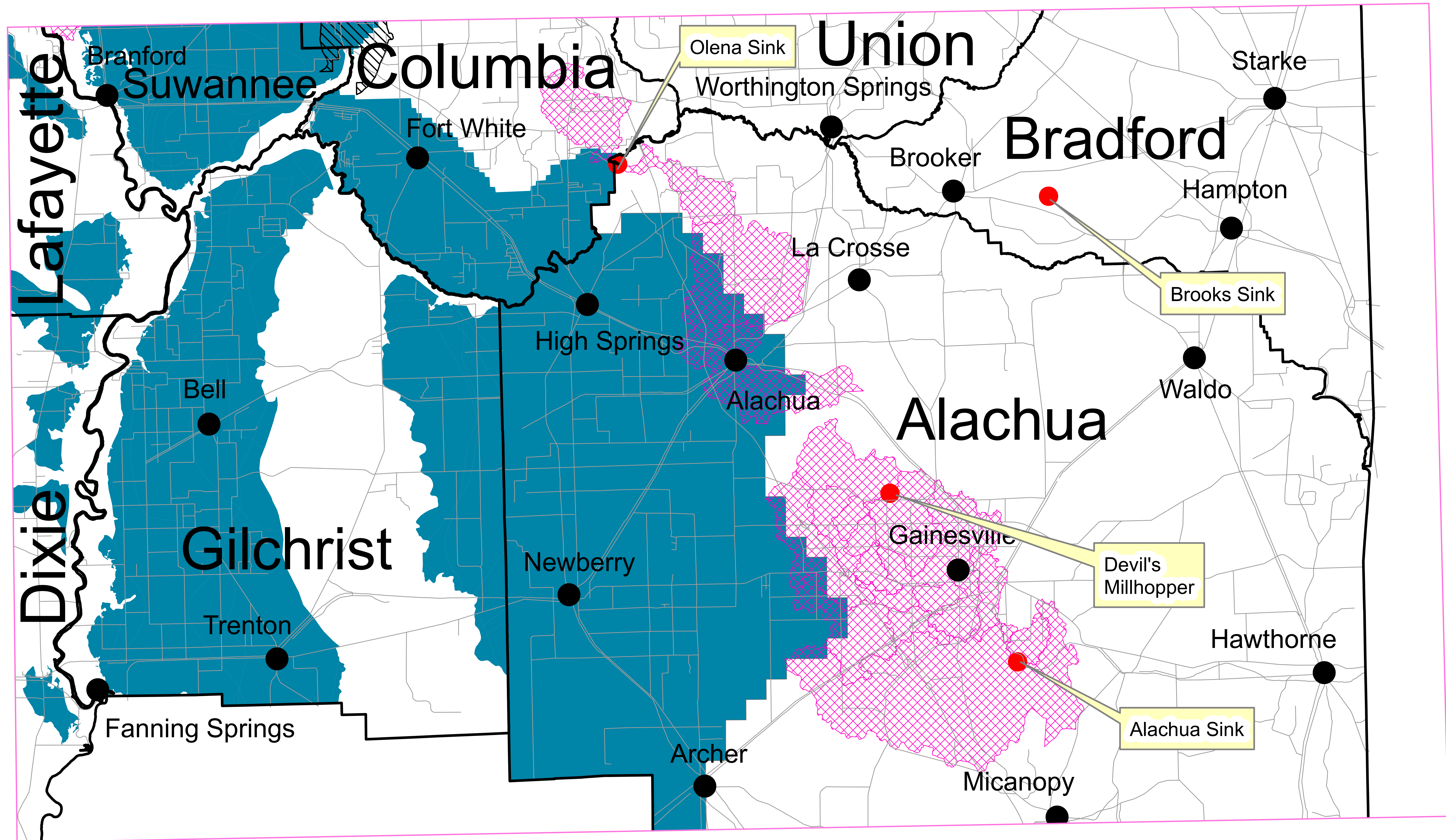
North Central Florida
 Regional Planning Council



October 27, 2011

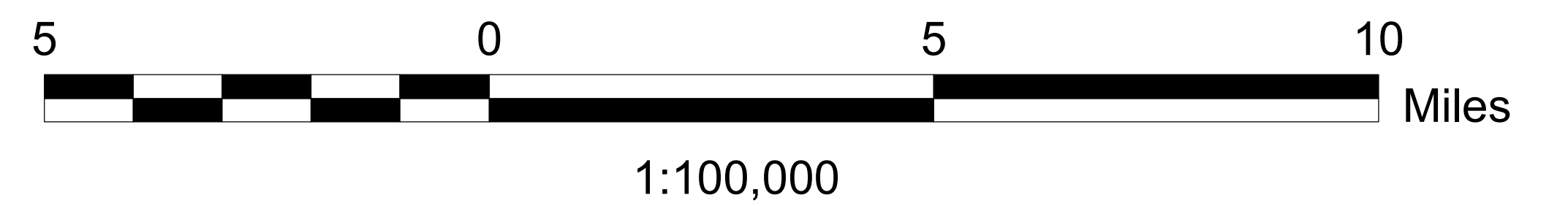
REGIONALLY SIGNIFICANT NATURAL RESOURCES
GROUND WATER RESOURCES
NORTH CENTRAL FLORIDA REGIONAL PLANNING DISTRICT

Gainesville



- County Boundaries
- Sinks
- Ichetucknee Trace
- Stream-to-Sink Watershed
- Areas Of High Recharge Potential To The Florida Aquifer

For planning purposes only. The map has been prepared as part of a strategic regional planning program and should be used only in conjunction with the text of the NORTH CENTRAL FLORIDA STRATEGIC REGIONAL POLICY PLAN. It is inappropriate to use this map for the review of development proposals or permits. The information does not, nor should it be interpreted to, represent the jurisdictional limits of any federal, state, or local regulatory program. The delineation of resources on this map is not intended to establish the future geographical scope of such programs.




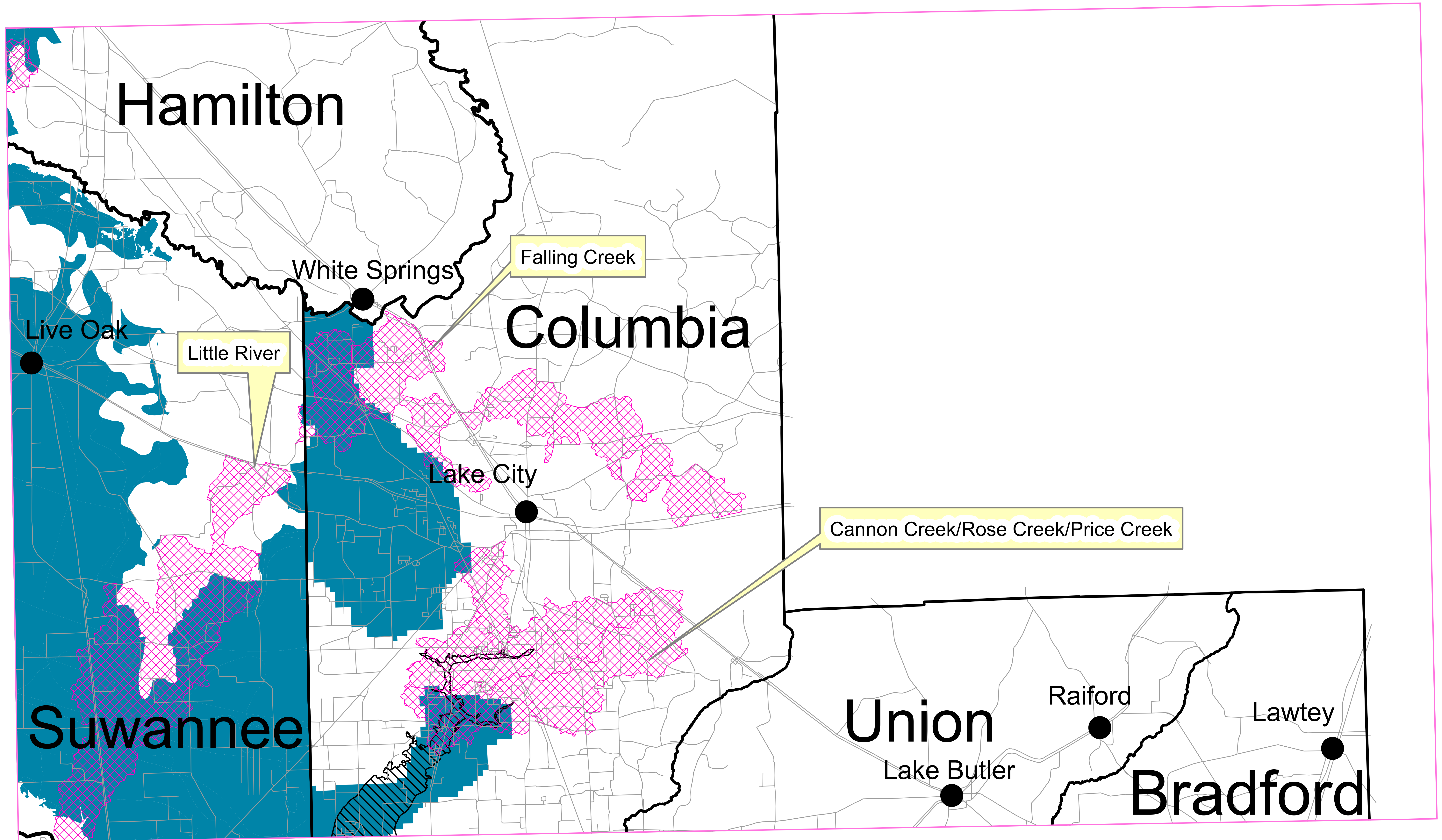
SOURCE:
Sinks - U.S. Geological Survey topographic maps, 1981.
Ichetucknee Trace - Columbia County Comprehensive Plan, 1999.
Stream-to-Sink Watersheds - Alachua county, 2009 & Suwannee River Water Management District, 2001.
Areas of High Recharge Potential to the Florida Aquifer - Alachua County, 2009, Columbia County, 2009 & Suwannee River Water Management District, 2001.






North Central Florida
Regional Planning Council

October 27, 2011

REGIONALLY SIGNIFICANT NATURAL RESOURCES
 GROUND WATER RESOURCES
 NORTH CENTRAL FLORIDA REGIONAL PLANNING DISTRICT

Lake City



-  County Boundaries
-  Sinks
-  Ichetucknee Trace
-  Stream-to-Sink Watershed
-  Areas Of High Recharge Potential To The Florida Aquifer

For planning purposes only. The map has been prepared as part of a strategic regional planning program and should be used only in conjunction with the text of the NORTH CENTRAL FLORIDA STRATEGIC REGIONAL POLICY PLAN. It is inappropriate to use this map for the review of development proposals or permits. The information does not, nor should it be interpreted to, represent the jurisdictional limits of any federal, state, or local regulatory program. The delineation of resources on this map is not intended to establish the future geographical scope of such programs.

SOURCE:
 Sinks - U.S. Geological Survey topographic maps, 1981.
 Ichetucknee Trace - Columbia County Comprehensive Plan, 1999.
 Stream-to-Sink Watersheds - Alachua county, 2009 & Suwannee River Water Management District, 2001.
 Areas of High Recharge Potential to the Florida Aquifer - Alachua County, 2009, Columbia County, 2009 & Suwannee River Water Management District, 2001.

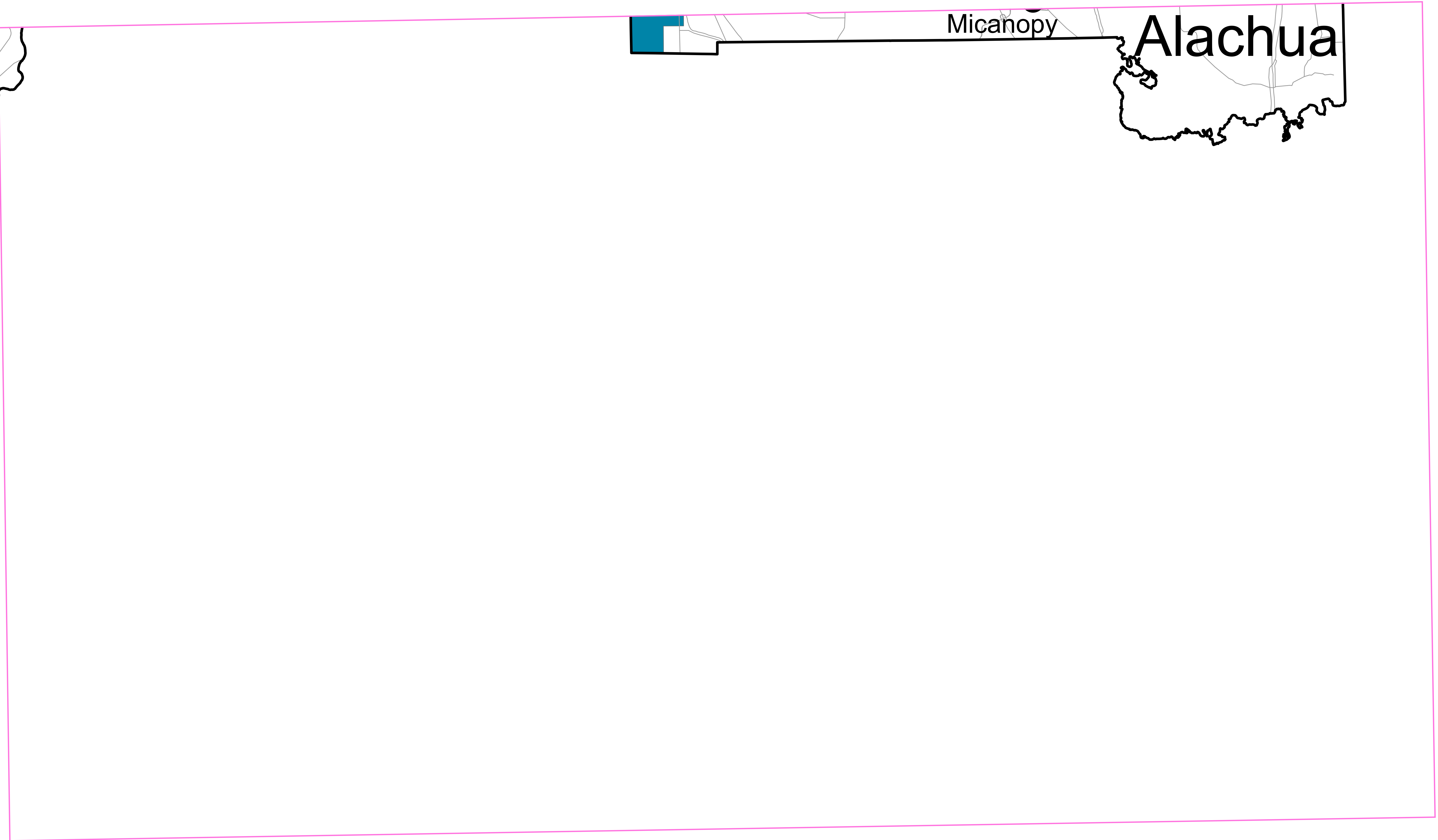
North Central Florida
 Regional Planning Council








October 27, 2011

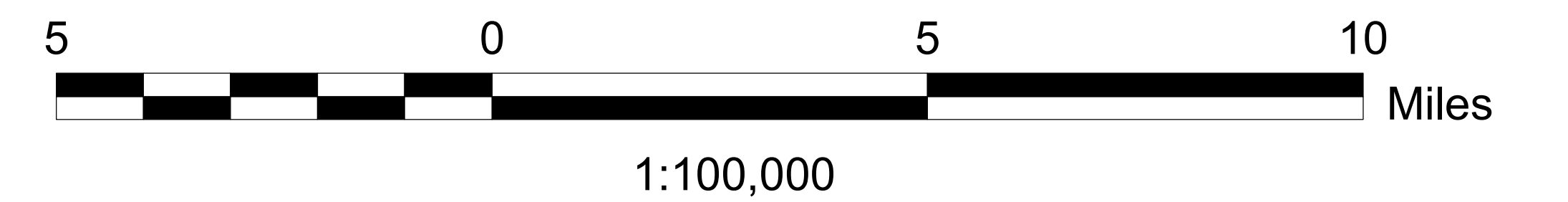
REGIONALLY SIGNIFICANT NATURAL RESOURCES
 GROUND WATER RESOURCES
 NORTH CENTRAL FLORIDA REGIONAL PLANNING DISTRICT

Ocala



-  County Boundaries
-  Sinks
-  Ichetucknee Trace
-  Stream-to-Sink Watershed
-  Areas Of High Recharge Potential To The Florida Aquifer

For planning purposes only. The map has been prepared as part of a strategic regional planning program and should be used only in conjunction with the text of the NORTH CENTRAL FLORIDA STRATEGIC REGIONAL POLICY PLAN. It is inappropriate to use this map for the review of development proposals or permits. The information does not, nor should it be interpreted to, represent the jurisdictional limits of any federal, state, or local regulatory program. The delineation of resources on this map is not intended to establish the future geographical scope of such programs.



SOURCE:
 Sinks - U.S. Geological Survey topographic maps, 1981.
 Ichetucknee Trace - Columbia County Comprehensive Plan, 1999.
 Stream-to-Sink Watersheds - Alachua county, 2009 & Suwannee River Water Management District, 2001.
 Areas of High Recharge Potential to the Florida Aquifer - Alachua County, 2009, Columbia County, 2009 & Suwannee River Water Management District, 2001.

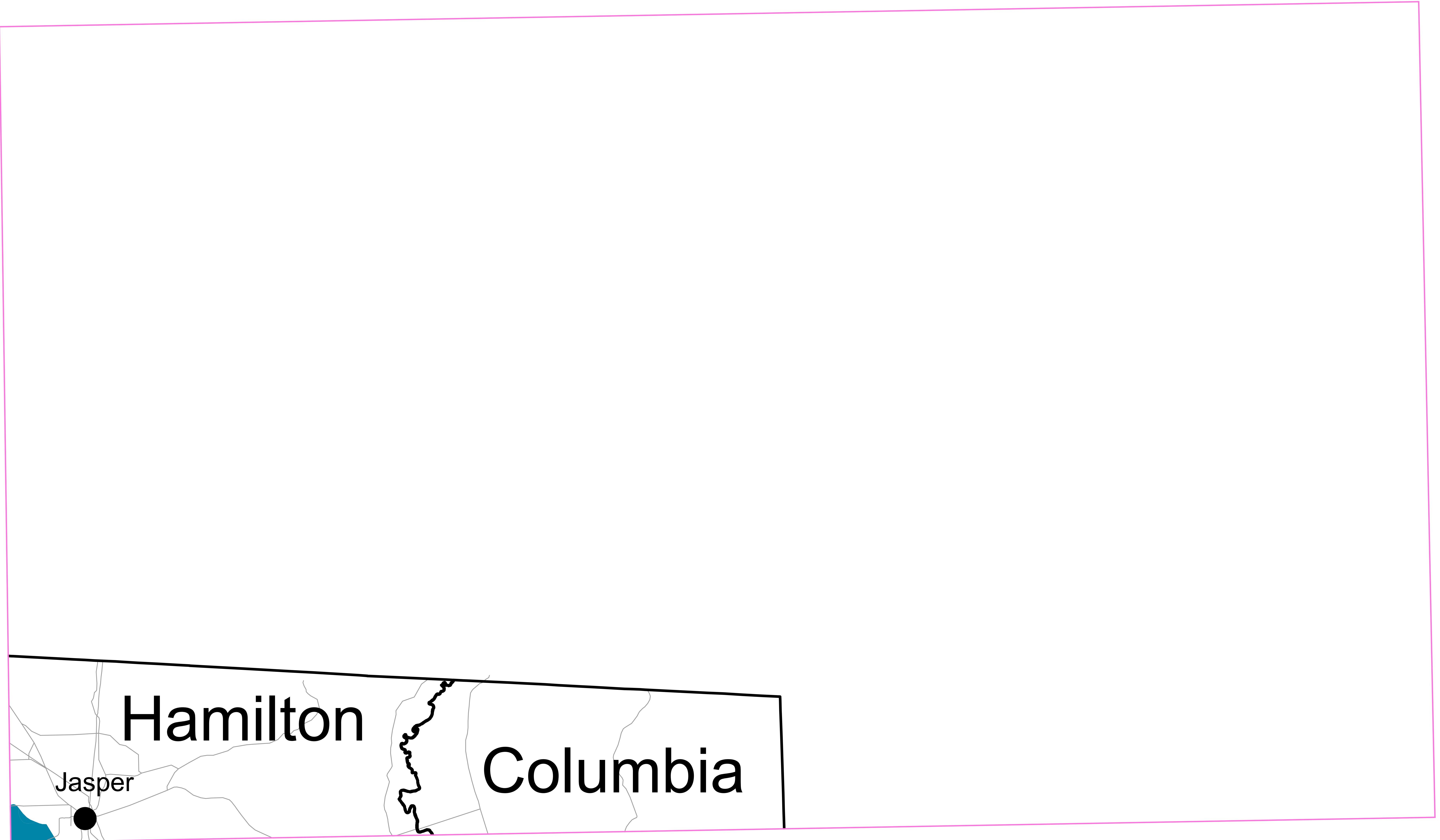
North Central Florida
 Regional Planning Council








October 27, 2011

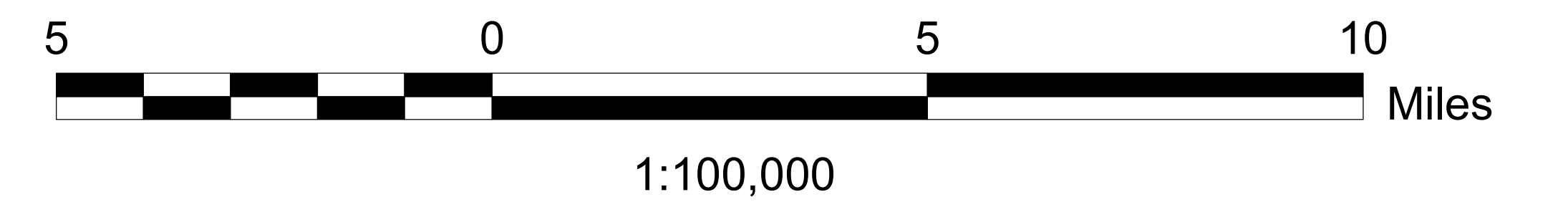
REGIONALLY SIGNIFICANT NATURAL RESOURCES
 GROUND WATER RESOURCES
 NORTH CENTRAL FLORIDA REGIONAL PLANNING DISTRICT

Okefenokee Swamp



-  County Boundaries
-  Sinks
-  Ichetucknee Trace
-  Stream-to-Sink Watershed
-  Areas Of High Recharge Potential To The Florida Aquifer

For planning purposes only. The map has been prepared as part of a strategic regional planning program and should be used only in conjunction with the text of the NORTH CENTRAL FLORIDA STRATEGIC REGIONAL POLICY PLAN. It is inappropriate to use this map for the review of development proposals or permits. The information does not, nor should it be interpreted to, represent the jurisdictional limits of any federal, state, or local regulatory program. The delineation of resources on this map is not intended to establish the future geographical scope of such programs.



SOURCE:
 Sinks - U.S. Geological Survey topographic maps, 1981.
 Ichetucknee Trace - Columbia County Comprehensive Plan, 1999.
 Stream-to-Sink Watersheds - Alachua county, 2009 & Suwannee River Water Management District, 2001.
 Areas of High Recharge Potential to the Florida Aquifer - Alachua County, 2009, Columbia County, 2009 & Suwannee River Water Management District, 2001.

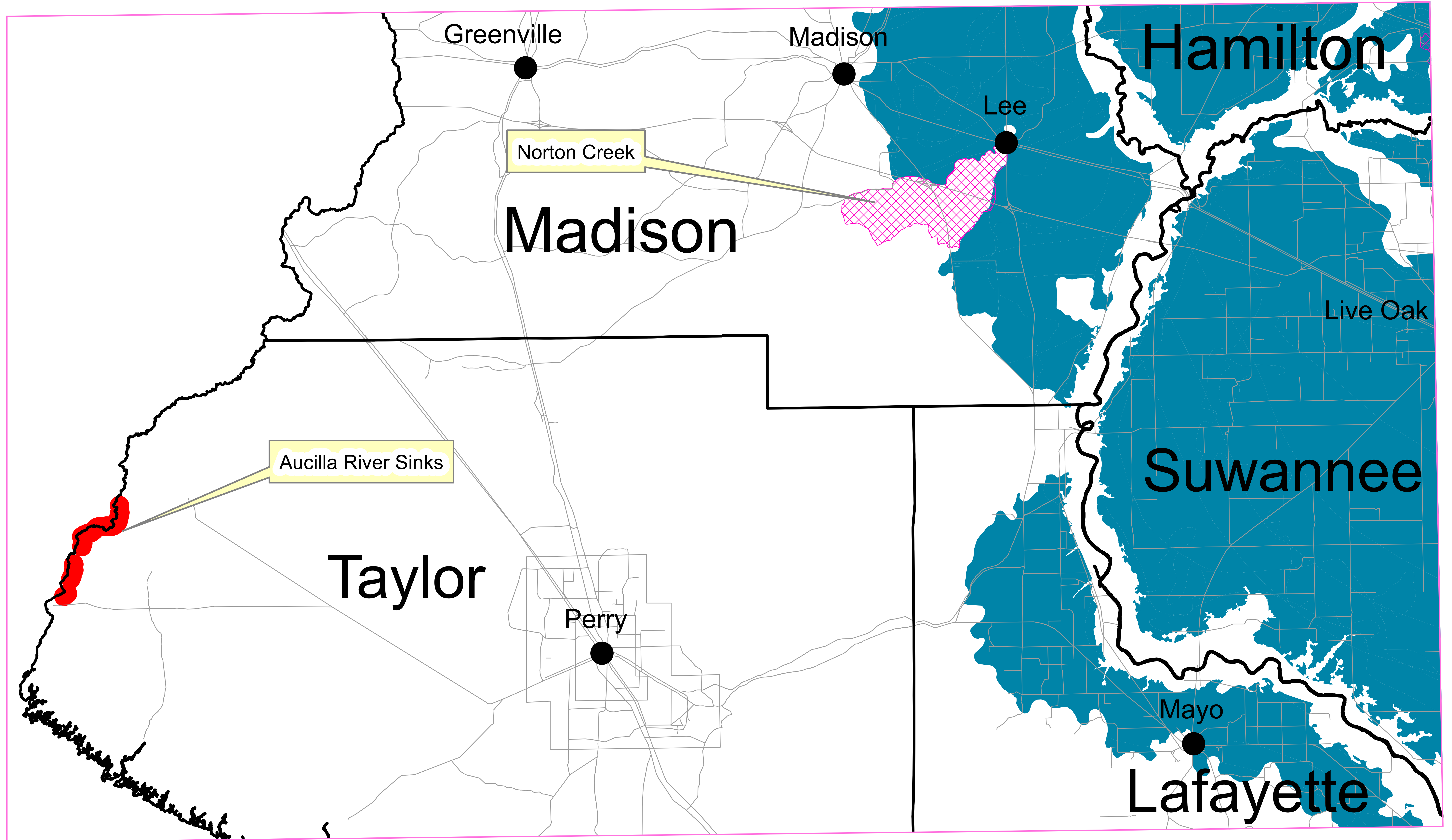
North Central Florida
 Regional Planning Council



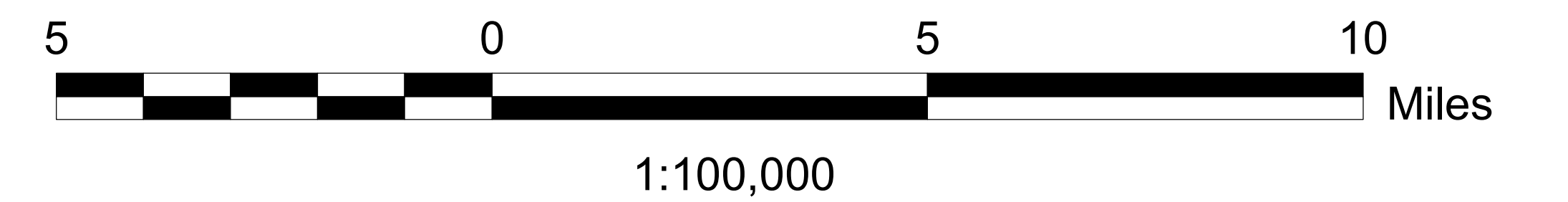
October 27, 2011






REGIONALLY SIGNIFICANT NATURAL RESOURCES
GROUND WATER RESOURCES
NORTH CENTRAL FLORIDA REGIONAL PLANNING DISTRICT

Perry



For planning purposes only. The map has been prepared as part of a strategic regional planning program and should be used only in conjunction with the text of the NORTH CENTRAL FLORIDA STRATEGIC REGIONAL POLICY PLAN. It is inappropriate to use this map for the review of development proposals or permits. The information does not, nor should it be interpreted to, represent the jurisdictional limits of any federal, state, or local regulatory program. The delineation of resources on this map is not intended to establish the future geographical scope of such programs.



-  County Boundaries
-  Sinks
-  Ichetucknee Trace
-  Stream-to-Sink Watershed
-  Areas Of High Recharge Potential To The Florida Aquifer

SOURCE:
Sinks - U.S. Geological Survey topographic maps, 1981.
Ichetucknee Trace - Columbia County Comprehensive Plan, 1999.
Stream-to-Sink Watersheds - Alachua county, 2009 & Suwannee River Water Management District, 2001.
Areas of High Recharge Potential to the Florida Aquifer - Alachua County, 2009, Columbia County, 2009 & Suwannee River Water Management District, 2001.

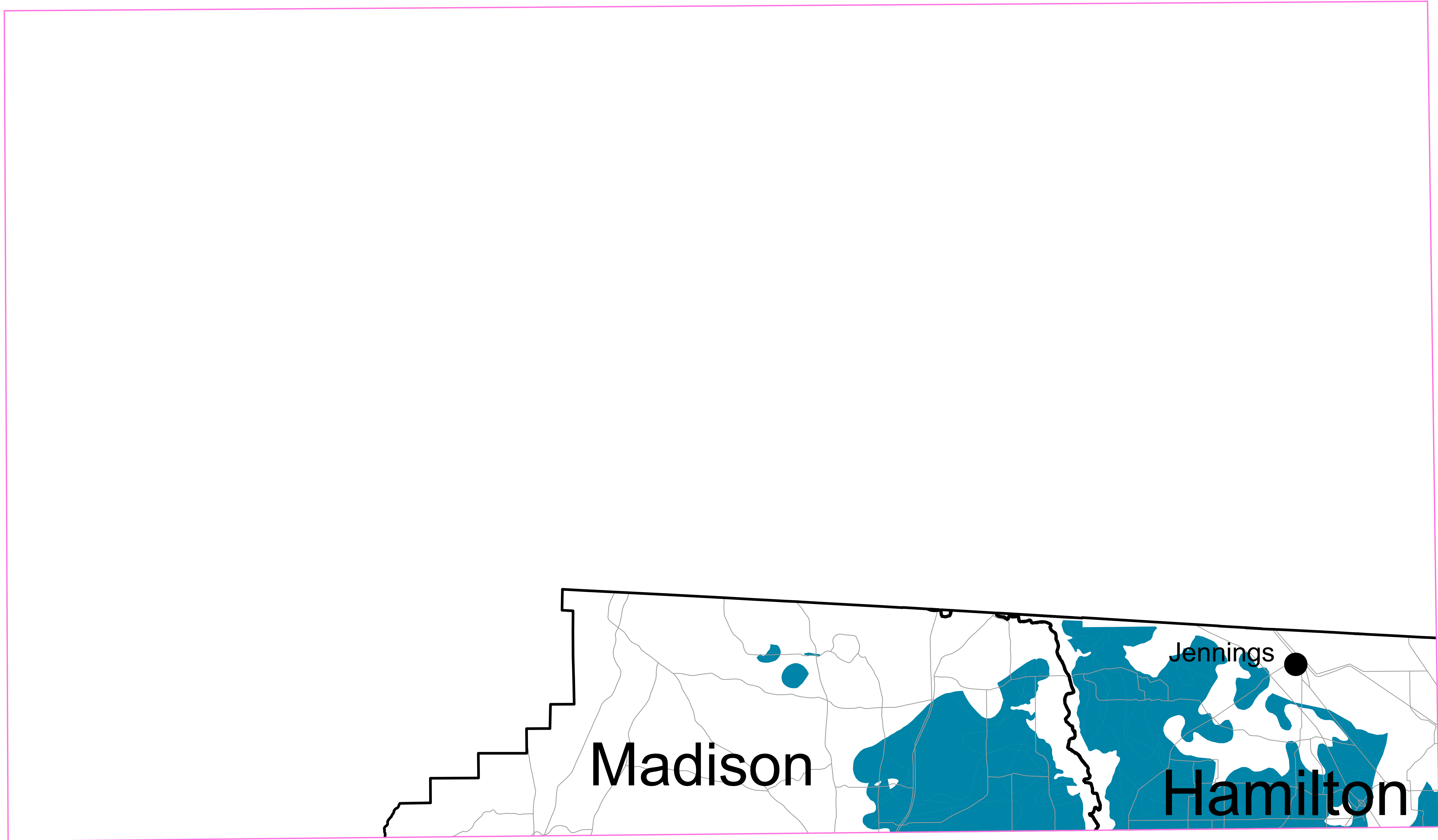
North Central Florida
Regional Planning Council




October 27, 2011

REGIONALLY SIGNIFICANT NATURAL RESOURCES
 GROUND WATER RESOURCES
 NORTH CENTRAL FLORIDA REGIONAL PLANNING DISTRICT

Valdosta



For planning purposes only. The map has been prepared as part of a strategic regional planning program and should be used only in conjunction with the text of the NORTH CENTRAL FLORIDA STRATEGIC REGIONAL POLICY PLAN. It is inappropriate to use this map for the review of development proposals or permits. The information does not, nor should it be interpreted to, represent the jurisdictional limits of any federal, state, or local regulatory program. The delineation of resources on this map is not intended to establish the future geographical scope of such programs.



- County Boundaries
- Sinks
- Ichetucknee Trace
- Stream-to-Sink Watershed
- Areas Of High Recharge Potential To The Florida Aquifer


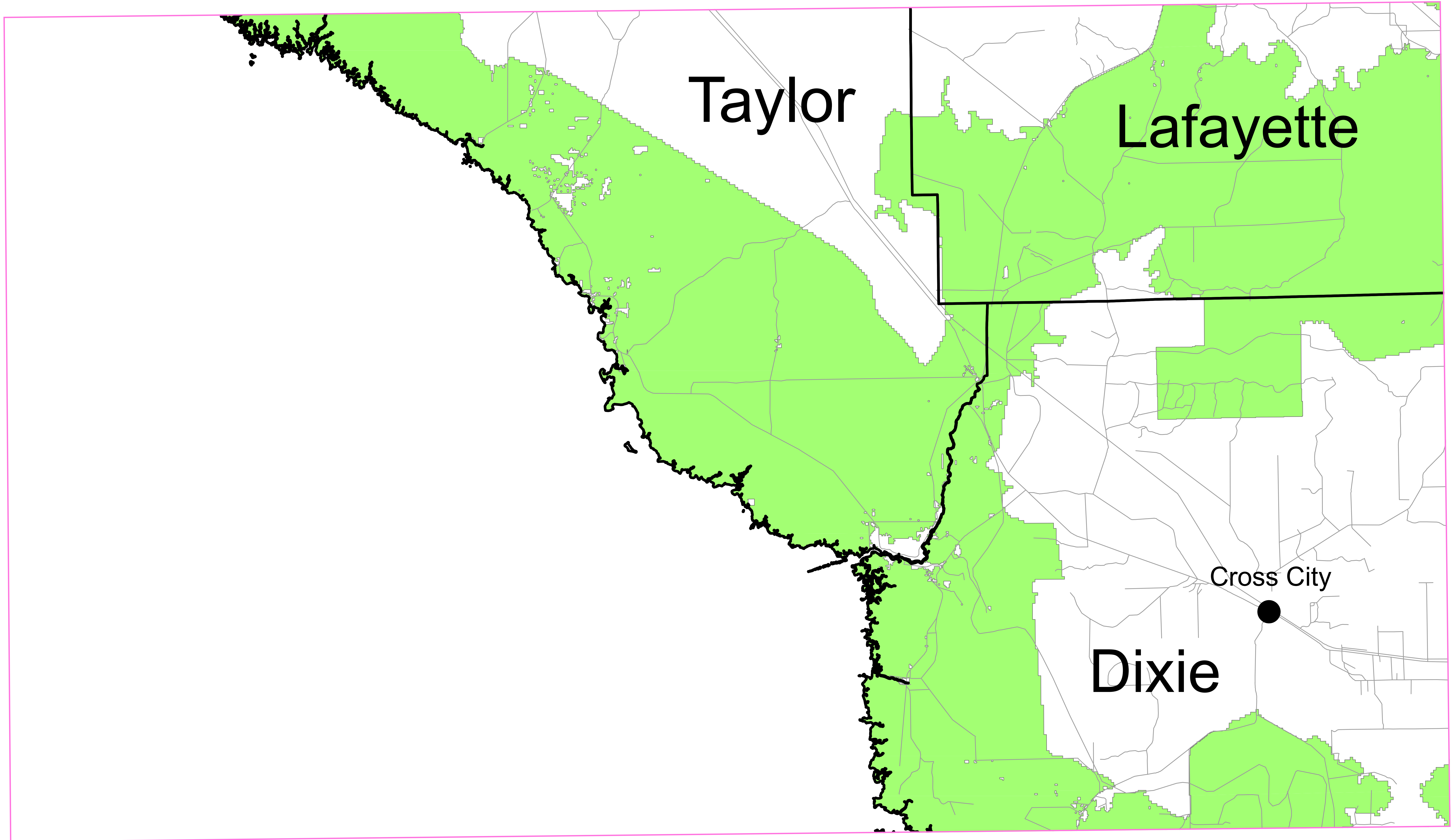
SOURCE:
 Sinks - U.S. Geological Survey topographic maps, 1981.
 Ichetucknee Trace - Columbia County Comprehensive Plan, 1999.
 Stream-to-Sink Watersheds - Alachua county, 2009 & Suwannee River Water Management District, 2001.
 Areas of High Recharge Potential to the Florida Aquifer - Alachua County, 2009, Columbia County, 2009 & Suwannee River Water Management District, 2001.

North Central Florida
 Regional Planning Council



October 27, 2011

REGIONALLY SIGNIFICANT NATURAL RESOURCES
 NATURAL SYSTEMS
 NORTH CENTRAL FLORIDA REGIONAL PLANNING DISTRICT

Cross City



For planning purposes only. The map has been prepared as part of a strategic regional planning program and should be used only in conjunction with the text of the NORTH CENTRAL FLORIDA STRATEGIC REGIONAL POLICY PLAN. It is inappropriate to use this map for the review of development proposals or permits. The information does not, nor should it be interpreted to, represent the jurisdictional limits of any federal, state, or local regulatory program. The delineation of resources on this map is not intended to establish the future geographical scope of such programs.

-  County Boundaries
-  Regional Ecological Greenway

SOURCE:
 The Office of Greenways and Trails, Florida Department of Environmental Protection - December, 2008.

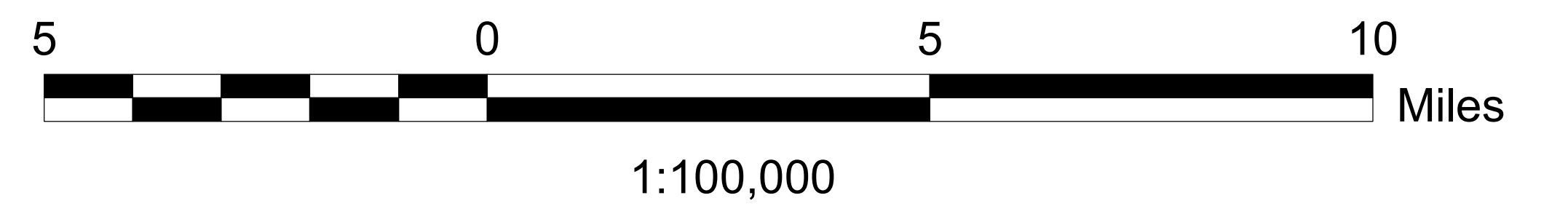
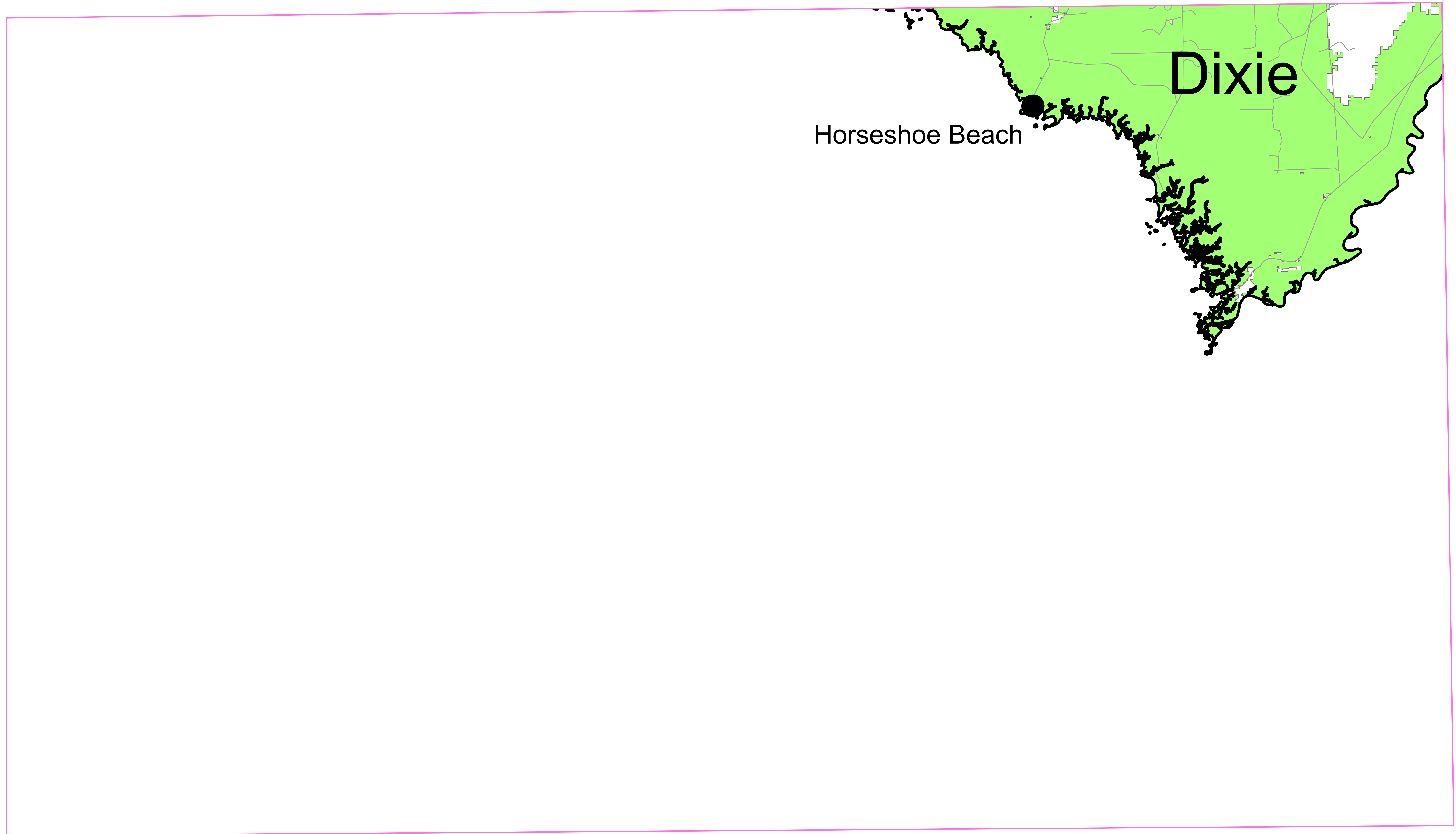
North Central Florida
 Regional Planning Council




October 27, 2011

REGIONALLY SIGNIFICANT NATURAL RESOURCES
NATURAL SYSTEMS
NORTH CENTRAL FLORIDA REGIONAL PLANNING DISTRICT

Cedar Key



-  County Boundaries
-  Regional Ecological Greenway


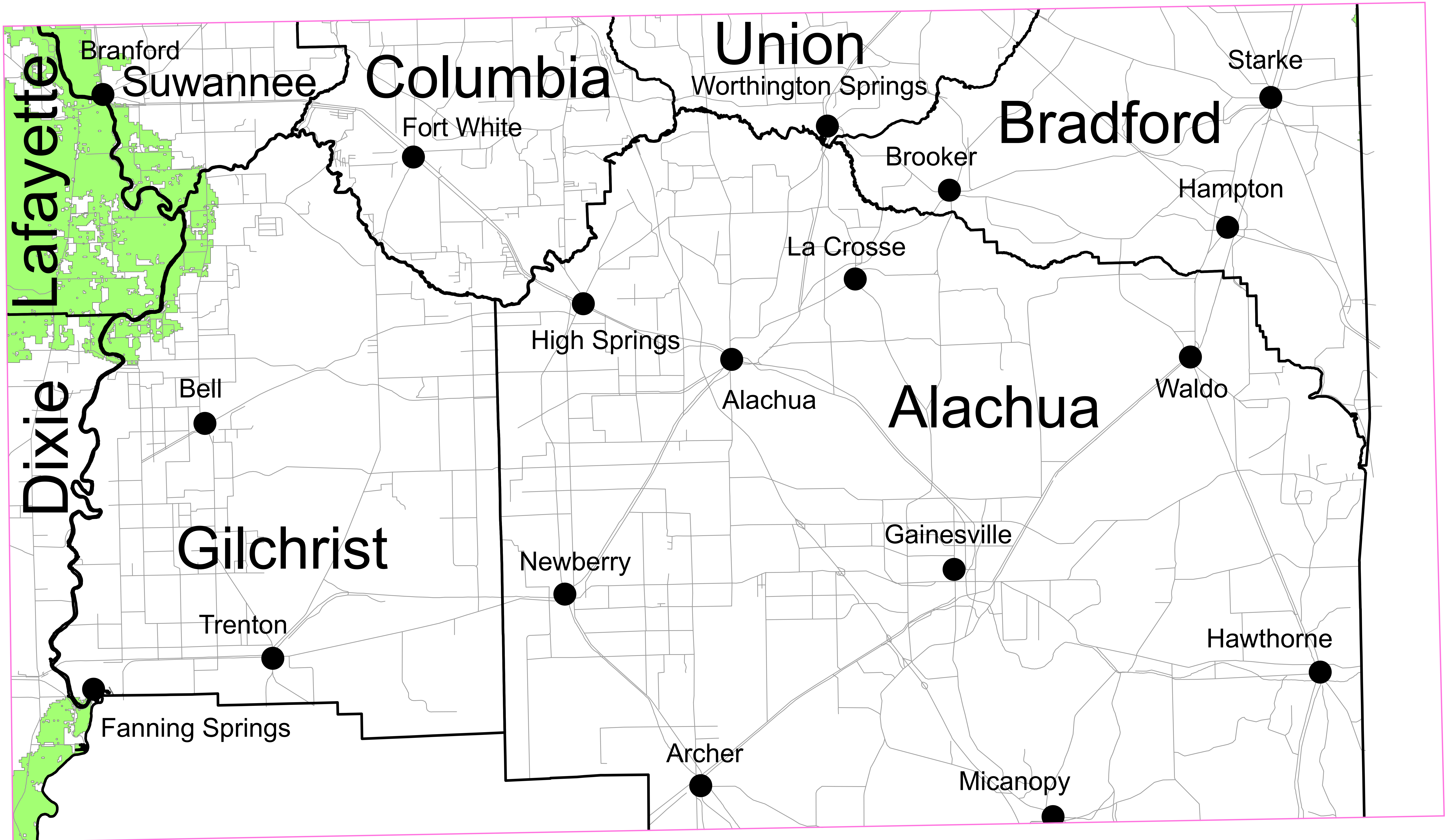
For planning purposes only. The map has been prepared as part of a strategic regional planning program and should be used only in conjunction with the text of the NORTH CENTRAL FLORIDA STRATEGIC REGIONAL POLICY PLAN. It is inappropriate to use this map for the review of development proposals or permits. The information does not, nor should it be interpreted to, represent the jurisdictional limits of any federal, state, or local regulatory program. The delineation of resources on this map is not intended to establish the future geographical scope of such programs.

SOURCE:
The Office of Greenways and Trails, Florida Department of Environmental Protection - December, 2008.





REGIONALLY SIGNIFICANT NATURAL RESOURCES
 NATURAL SYSTEMS
 NORTH CENTRAL FLORIDA REGIONAL PLANNING DISTRICT

Gainesville

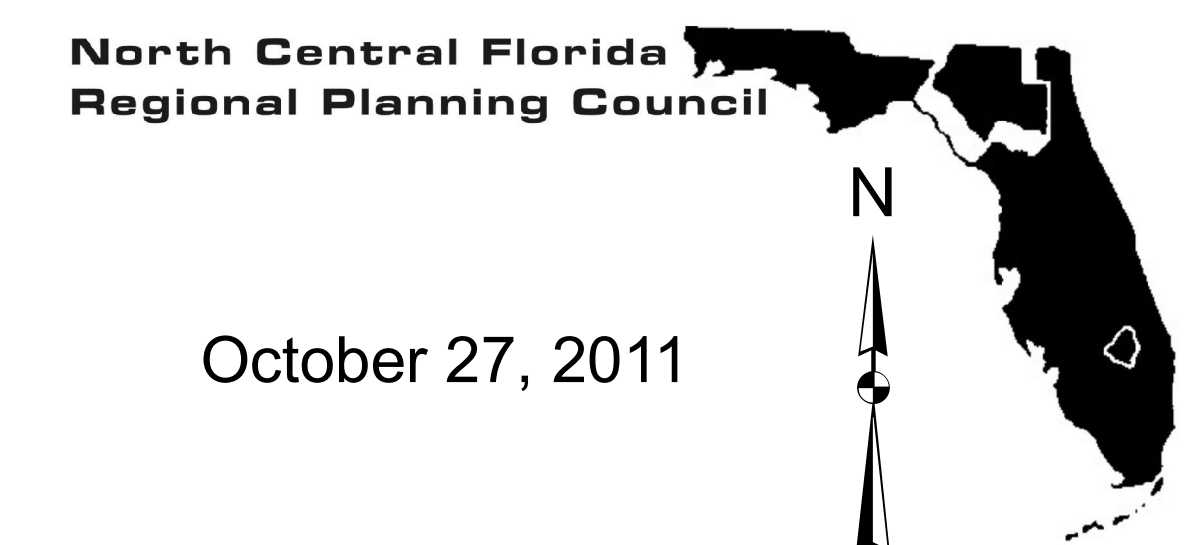


1:100,000

For planning purposes only. The map has been prepared as part of a strategic regional planning program and should be used only in conjunction with the text of the NORTH CENTRAL FLORIDA STRATEGIC REGIONAL POLICY PLAN. It is inappropriate to use this map for the review of development proposals or permits. The information does not, nor should it be interpreted to, represent the jurisdictional limits of any federal, state, or local regulatory program. The delineation of resources on this map is not intended to establish the future geographical scope of such programs.

-  County Boundaries
-  Regional Ecological Greenway

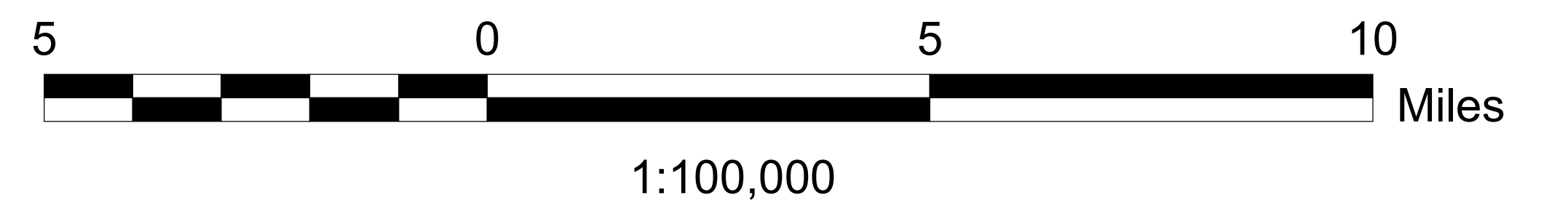
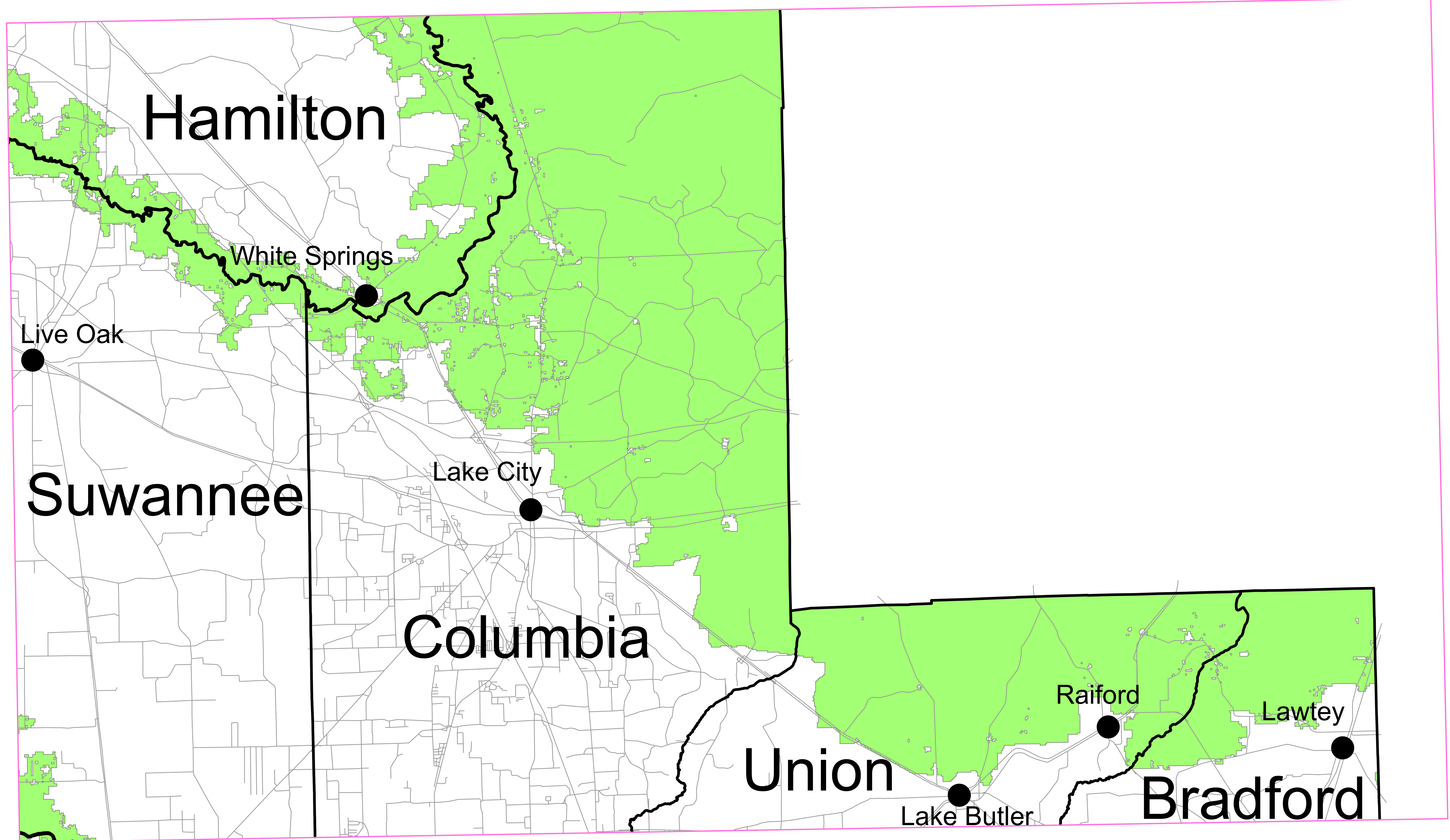
SOURCE:
 The Office of Greenways and Trails, Florida Department of Environmental Protection - December, 2008.





October 27, 2011

REGIONALLY SIGNIFICANT NATURAL RESOURCES
 NATURAL SYSTEMS
 NORTH CENTRAL FLORIDA REGIONAL PLANNING DISTRICT

Lake City



-  County Boundaries
-  Regional Ecological Greenway

For planning purposes only. The map has been prepared as part of a strategic regional planning program and should be used only in conjunction with the text of the NORTH CENTRAL FLORIDA STRATEGIC REGIONAL POLICY PLAN. It is inappropriate to use this map for the review of development proposals or permits. The information does not, nor should it be interpreted to, represent the jurisdictional limits of any federal, state, or local regulatory program. The delineation of resources on this map is not intended to establish the future geographical scope of such programs.

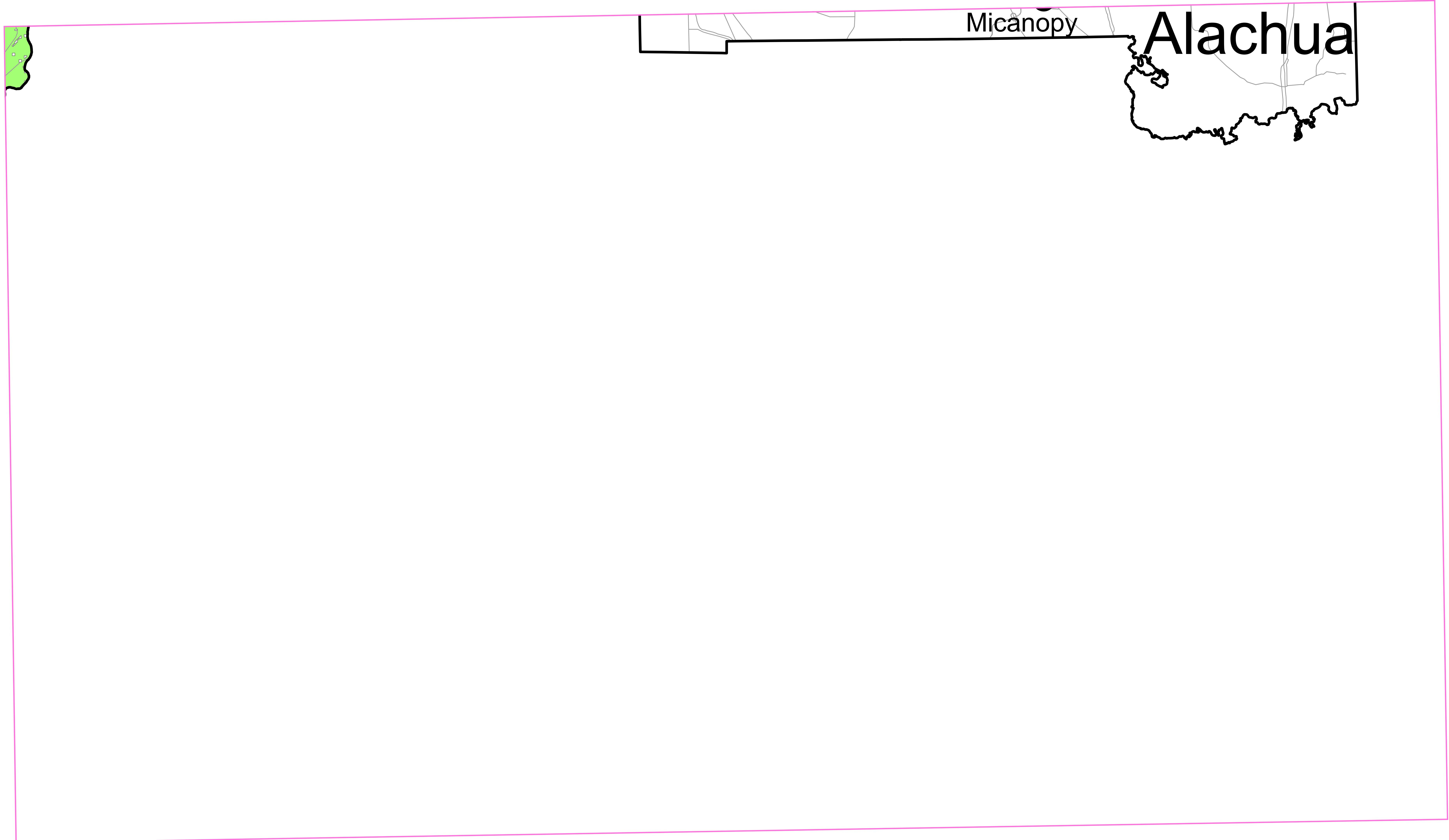
SOURCE:
 The Office of Greenways and Trails, Florida Department of Environmental Protection - December, 2008.





October 27, 2011

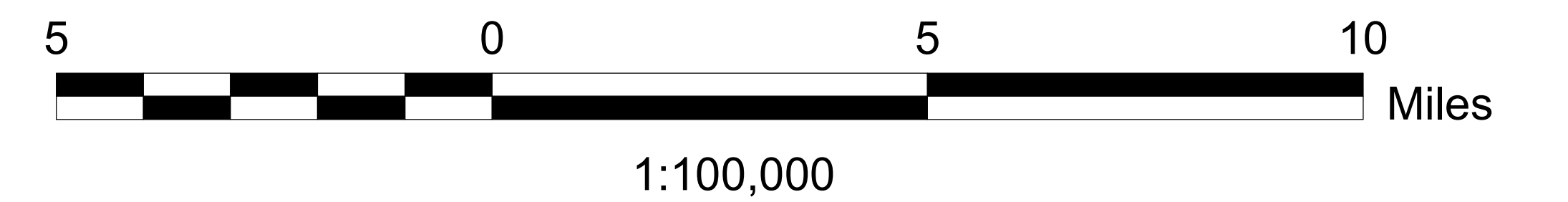
REGIONALLY SIGNIFICANT NATURAL RESOURCES
NATURAL SYSTEMS
NORTH CENTRAL FLORIDA REGIONAL PLANNING DISTRICT

Ocala



-  County Boundaries
-  Regional Ecological Greenway

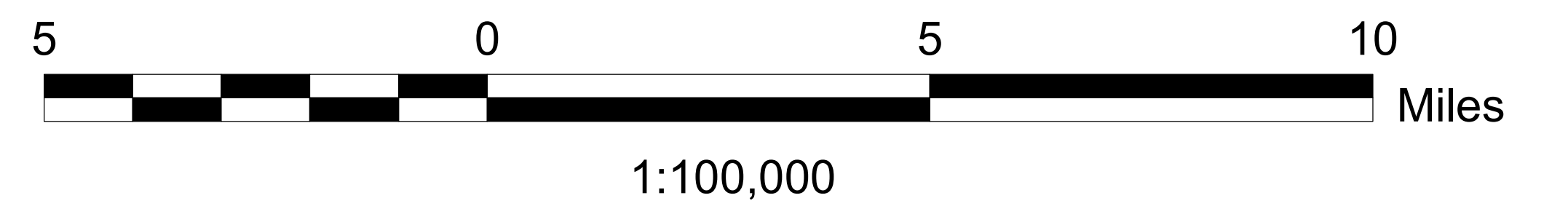
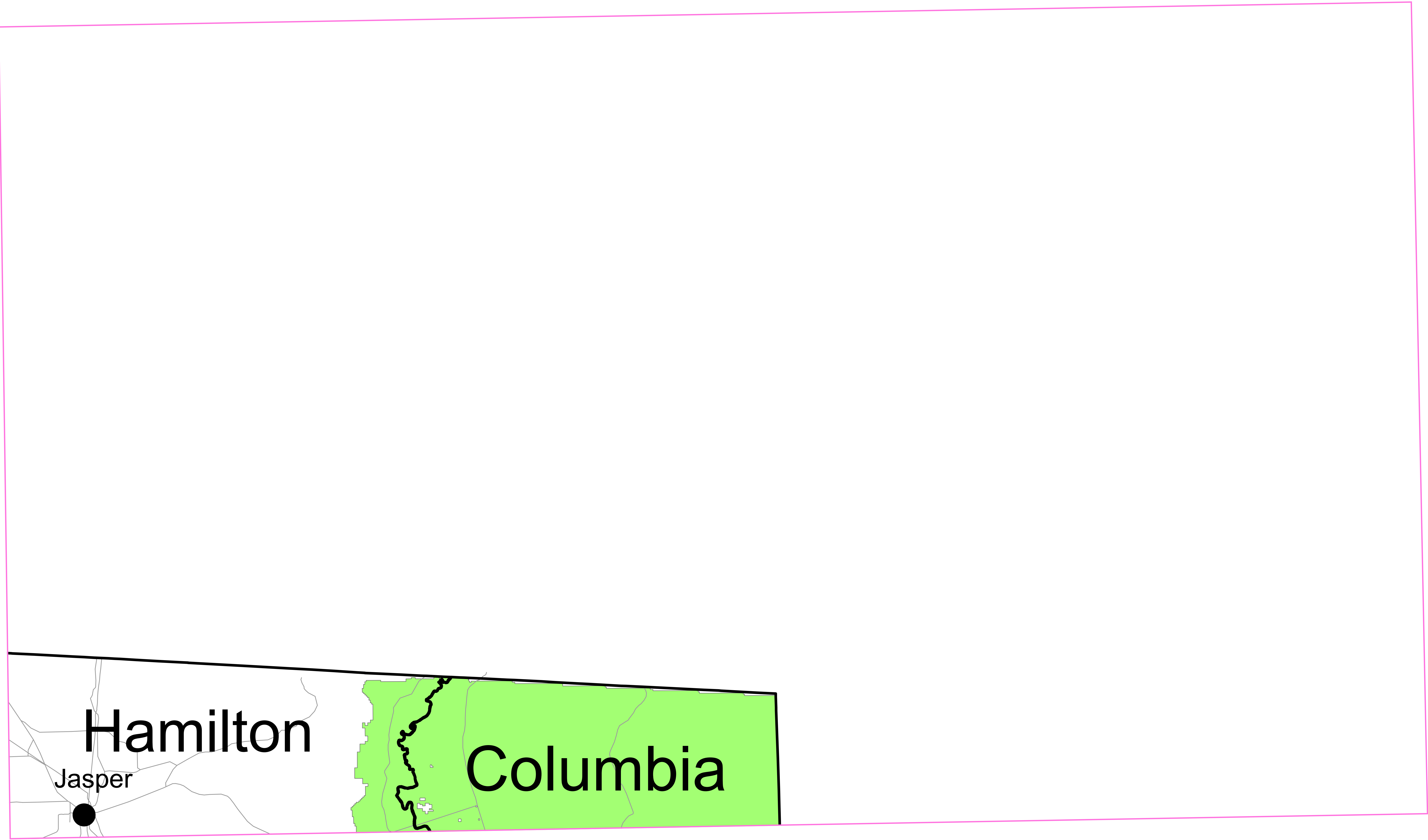
For planning purposes only. The map has been prepared as part of a strategic regional planning program and should be used only in conjunction with the text of the NORTH CENTRAL FLORIDA STRATEGIC REGIONAL POLICY PLAN. It is inappropriate to use this map for the review of development proposals or permits. The information does not, nor should it be interpreted to, represent the jurisdictional limits of any federal, state, or local regulatory program. The delineation of resources on this map is not intended to establish the future geographical scope of such programs.





SOURCE:
The Office of Greenways and Trails, Florida Department of Environmental Protection - December, 2008.

REGIONALLY SIGNIFICANT NATURAL RESOURCES
 NATURAL SYSTEMS
 NORTH CENTRAL FLORIDA REGIONAL PLANNING DISTRICT

Okefenokee Swamp



-  County Boundaries
-  Regional Ecological Greenway

For planning purposes only. The map has been prepared as part of a strategic regional planning program and should be used only in conjunction with the text of the NORTH CENTRAL FLORIDA STRATEGIC REGIONAL POLICY PLAN. It is inappropriate to use this map for the review of development proposals or permits. The information does not, nor should it be interpreted to, represent the jurisdictional limits of any federal, state, or local regulatory program. The delineation of resources on this map is not intended to establish the future geographical scope of such programs.


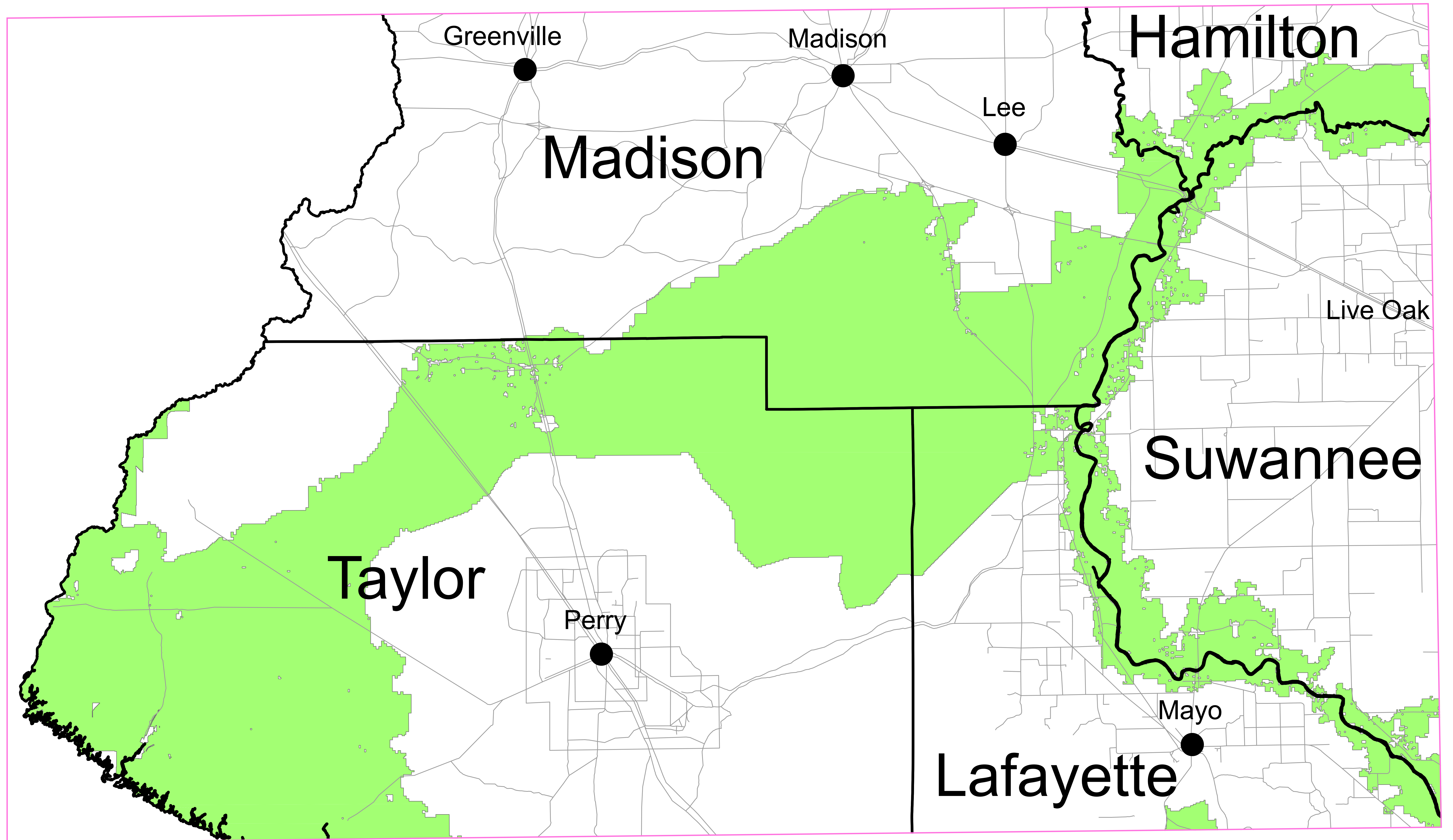
SOURCE:
 The Office of Greenways and Trails, Florida Department of Environmental Protection - December, 2008.





October 27, 2011

REGIONALLY SIGNIFICANT NATURAL RESOURCES
 NATURAL SYSTEMS
 NORTH CENTRAL FLORIDA REGIONAL PLANNING DISTRICT

Perry



1:100,000

-  County Boundaries
-  Regional Ecological Greenway

For planning purposes only. The map has been prepared as part of a strategic regional planning program and should be used only in conjunction with the text of the NORTH CENTRAL FLORIDA STRATEGIC REGIONAL POLICY PLAN. It is inappropriate to use this map for the review of development proposals or permits. The information does not, nor should it be interpreted to, represent the jurisdictional limits of any federal, state, or local regulatory program. The delineation of resources on this map is not intended to establish the future geographical scope of such programs.

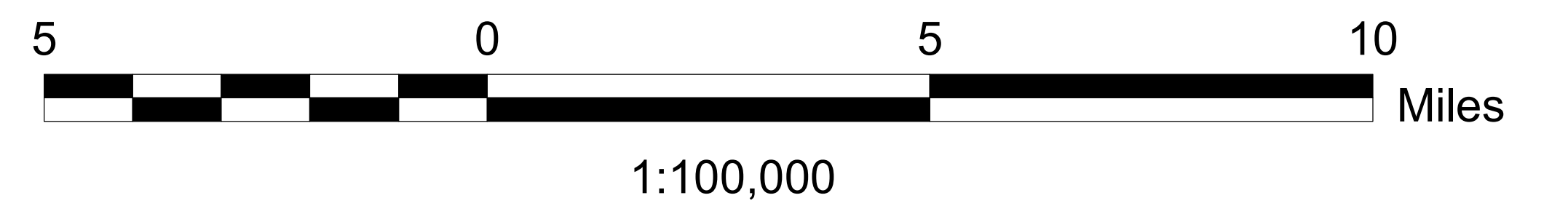
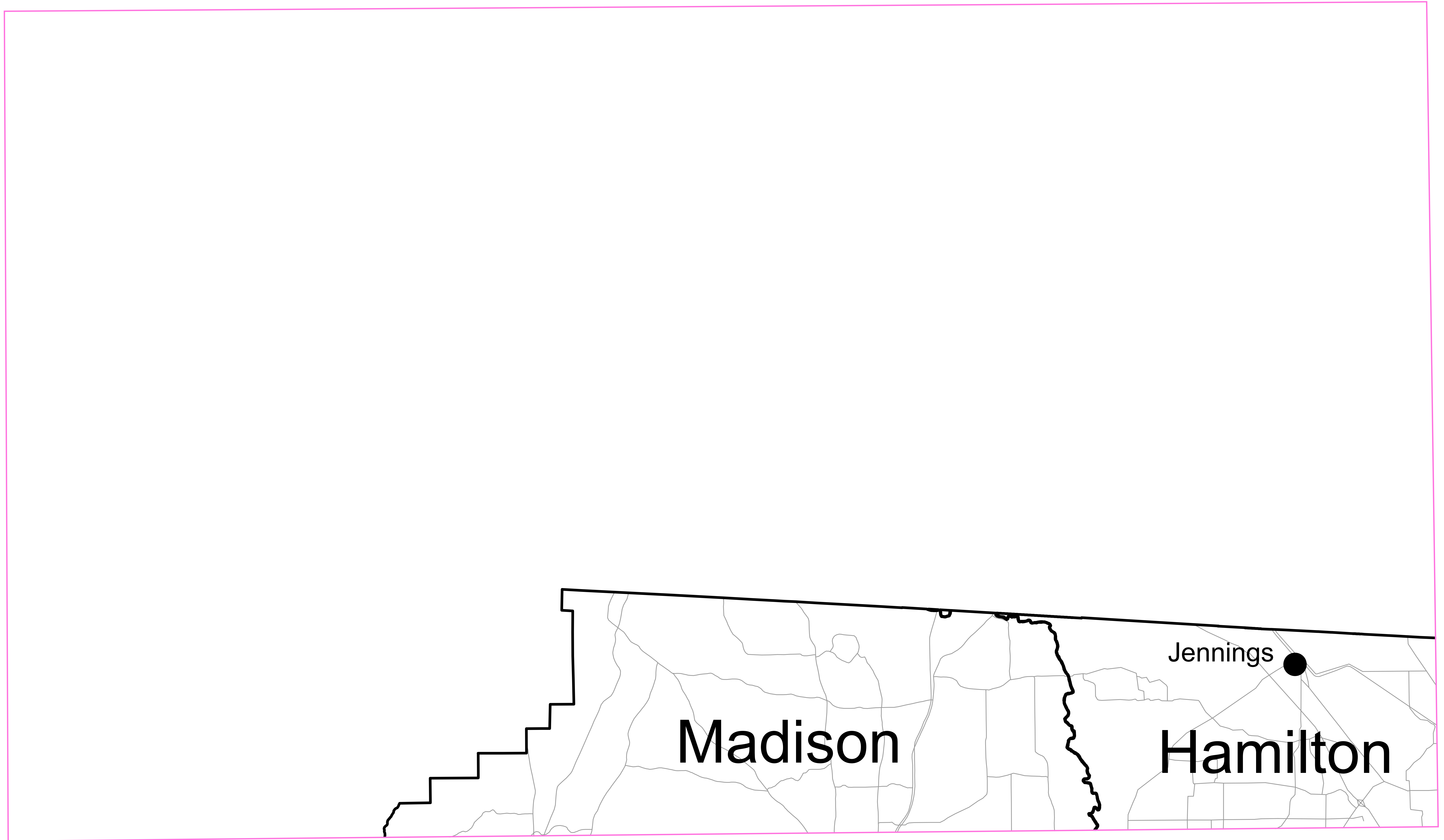
SOURCE:
 The Office of Greenways and Trails, Florida Department of Environmental Protection - December, 2008.





October 27, 2011

REGIONALLY SIGNIFICANT NATURAL RESOURCES
NATURAL SYSTEMS
NORTH CENTRAL FLORIDA REGIONAL PLANNING DISTRICT

Valdosta



For planning purposes only. The map has been prepared as part of a strategic regional planning program and should be used only in conjunction with the text of the NORTH CENTRAL FLORIDA STRATEGIC REGIONAL POLICY PLAN. It is inappropriate to use this map for the review of development proposals or permits. The information does not, nor should it be interpreted to, represent the jurisdictional limits of any federal, state, or local regulatory program. The delineation of resources on this map is not intended to establish the future geographical scope of such programs.

-  County Boundaries
-  Regional Ecological Greenway

SOURCE:
The Office of Greenways and Trails, Florida Department of Environmental Protection - December, 2008.

